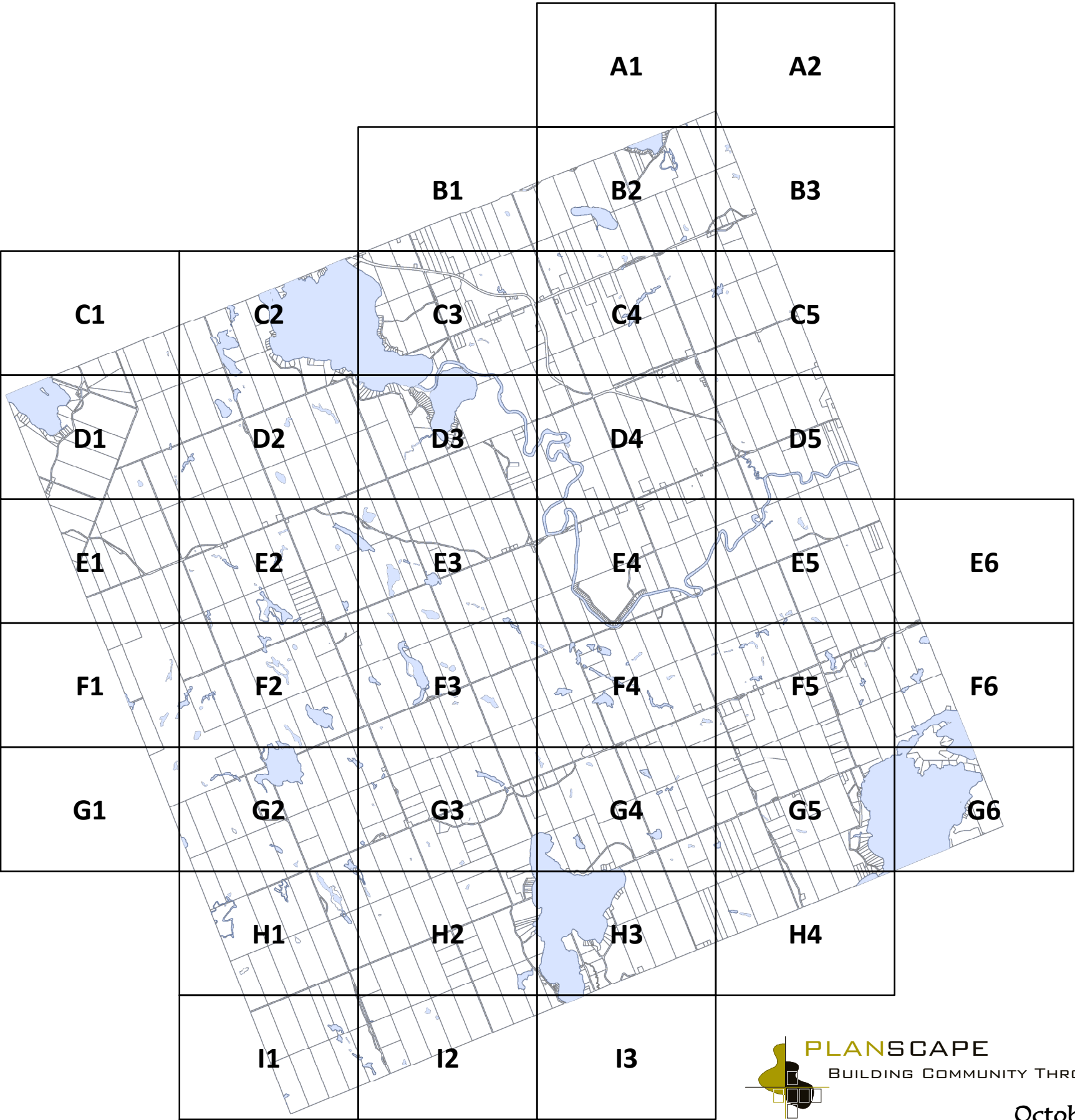


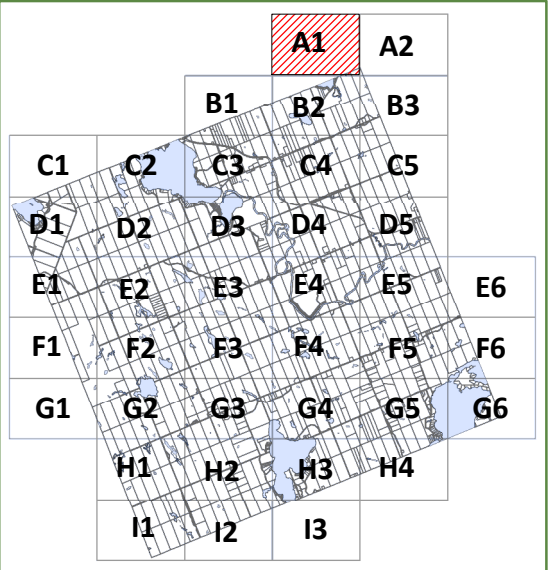

TOWNSHIP OF RYERSON

ZONING BY-LAW

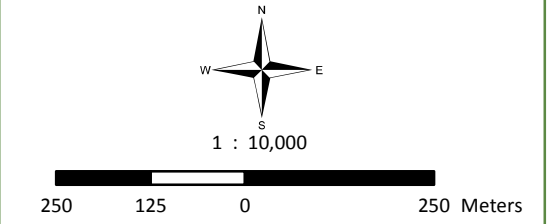
56-14

SCHEDULES





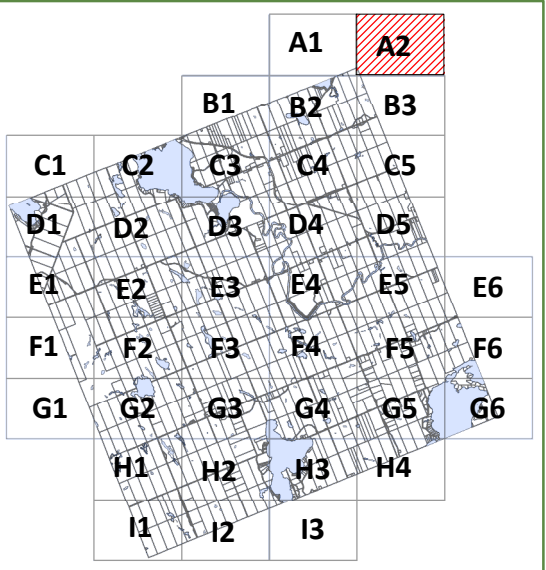
WR	Waterfront Residential
LR	Limited Services Residential
RU	Rural
CG	General Commercial
CT	Tourist Commercial
IG	General Industrial
IE	Extractive Industrial
IN	Institutional
OS	Open Space
PSW	Provincially Significant Wetland
EP	Environmental Protection Area
FP	Floodplain
#	Segment # as per Section 4.4.3 (Flood Elevation)
	Provincial Highway
	Municipal Year Round Maintained Road
	Municipal Seasonal Maintained Road
	Unmaintained Road
	Private Road
	Private Access Driveways



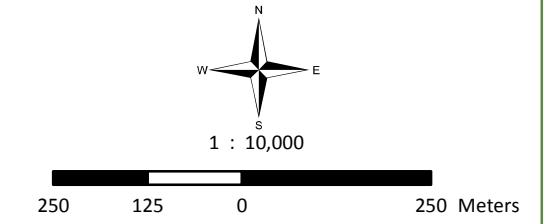
This map is for illustration purposes only. The information displayed on this map has been created from Ministry of Natural Resources, Land Information Ontario. While every effort has been made to accurately depict the information, this map should not be relied on as a precise indicator of locations of features or roads.

Base Mapping Source:
Ministry of Natural Resources - Land Information Ontario

A1



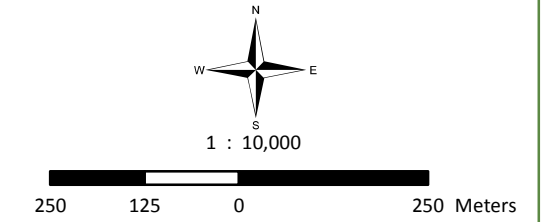
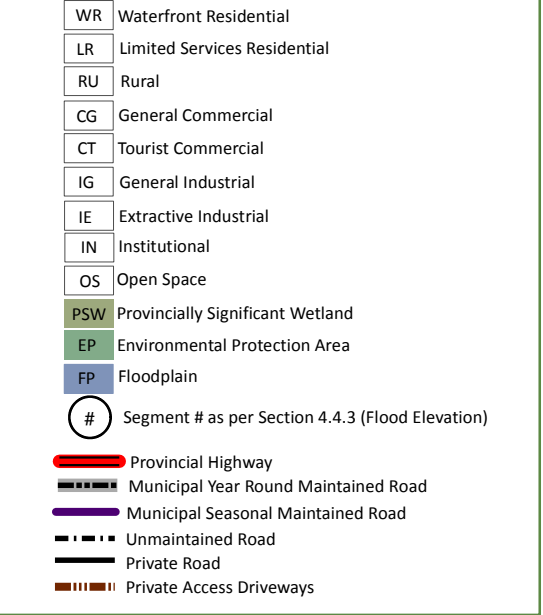
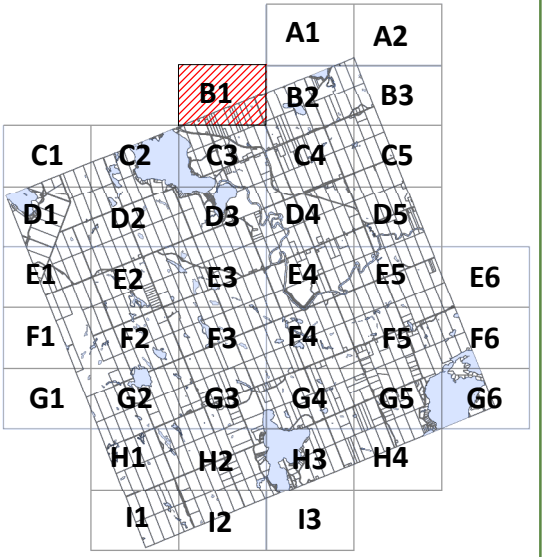
WR	Waterfront Residential
LR	Limited Services Residential
RU	Rural
CG	General Commercial
CT	Tourist Commercial
IG	General Industrial
IE	Extractive Industrial
IN	Institutional
OS	Open Space
PSW	Provincially Significant Wetland
EP	Environmental Protection Area
FP	Floodplain
#	Segment # as per Section 4.4.3 (Flood Elevation)
	Provincial Highway
	Municipal Year Round Maintained Road
	Municipal Seasonal Maintained Road
	Unmaintained Road
	Private Road
	Private Access Driveways



This map is for illustration purposes only. The information displayed on this map has been created from Ministry of Natural Resources, Land Information Ontario. While every effort has been made to accurately depict the information, this map should not be relied on as a precise indicator of locations of features or roads.

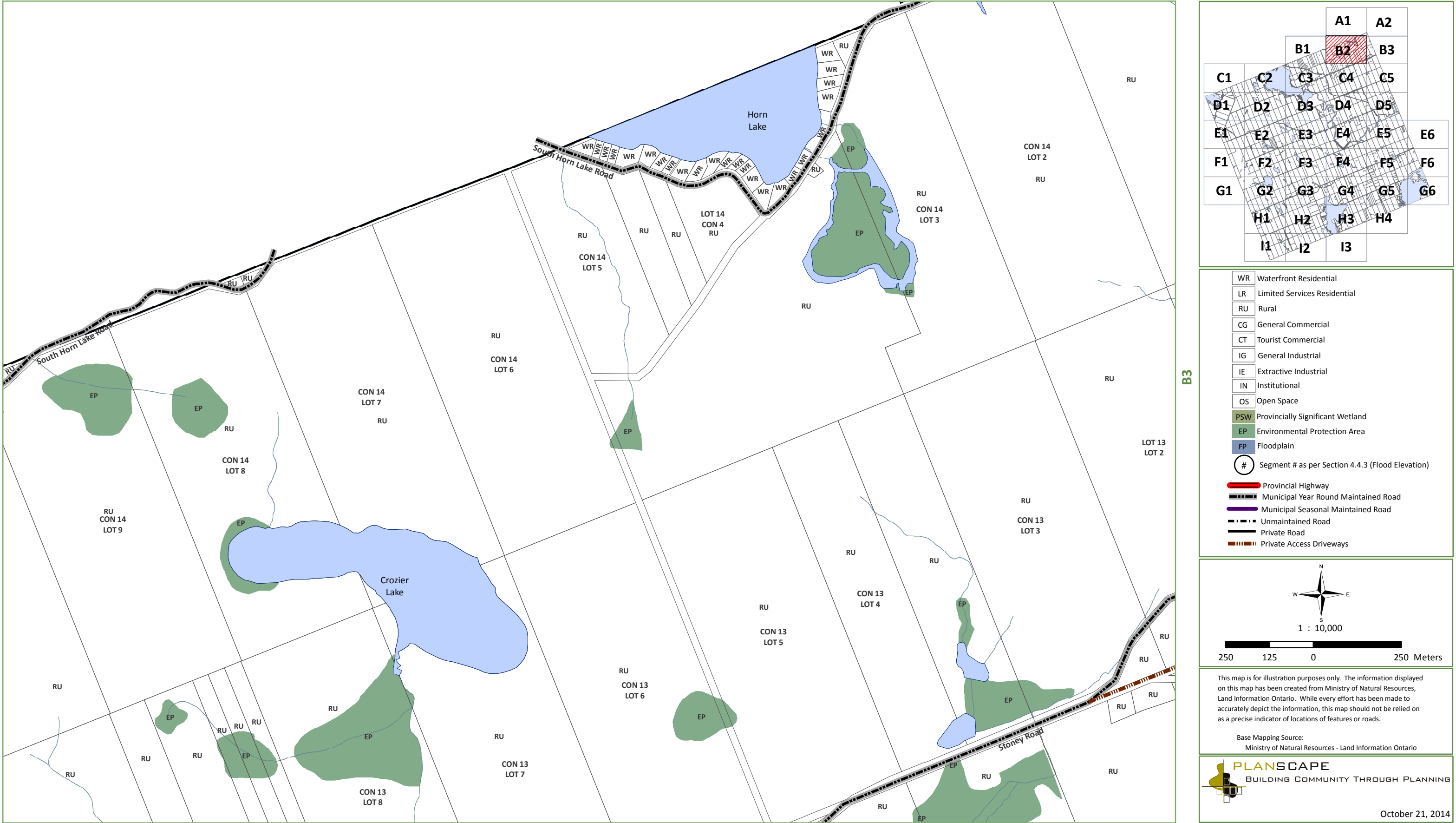
Base Mapping Source:
Ministry of Natural Resources - Land Information Ontario





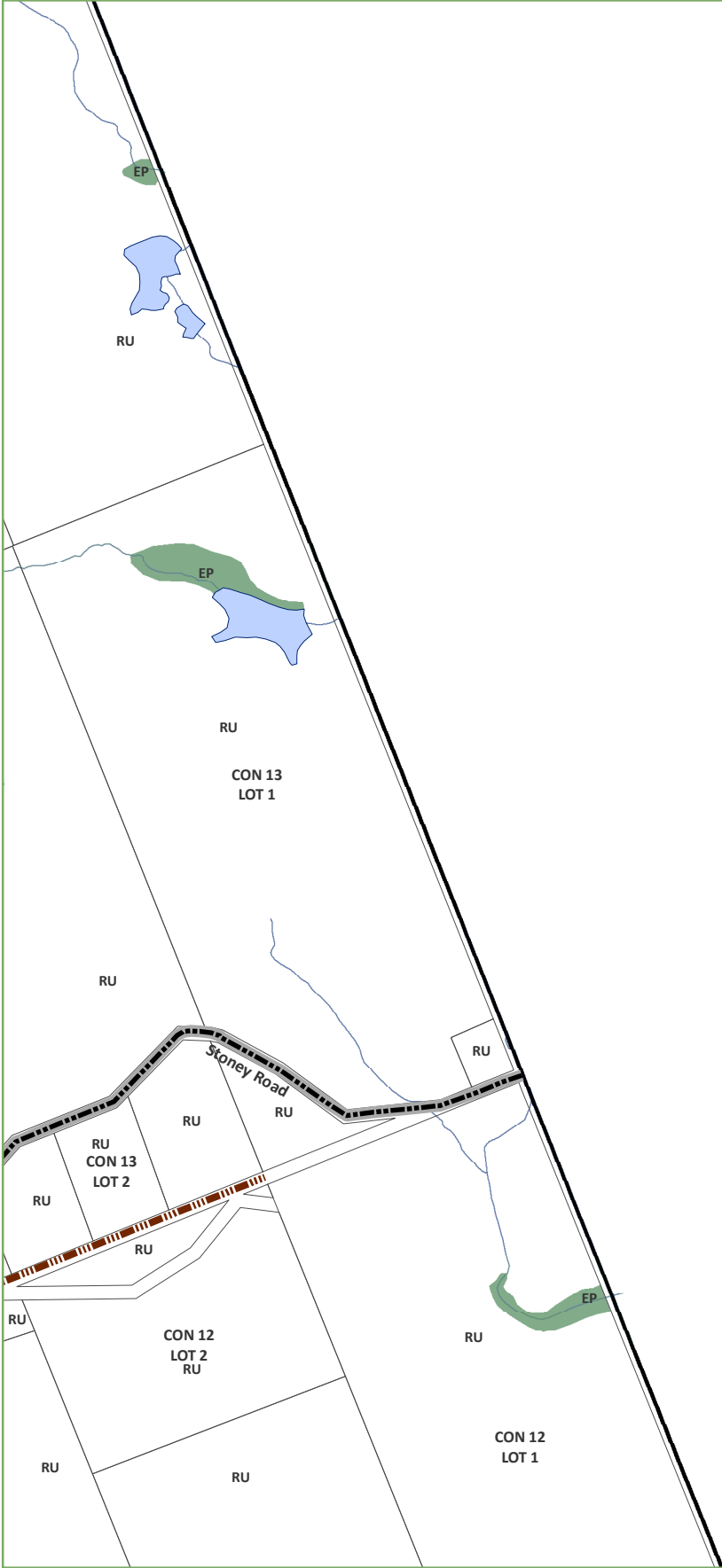
This map is for illustration purposes only. The information displayed on this map has been created from Ministry of Natural Resources, Land Information Ontario. While every effort has been made to accurately depict the information, this map should not be relied on as a precise indicator of locations of features or roads.

Base Mapping Source:
Ministry of Natural Resources - Land Information Ontario

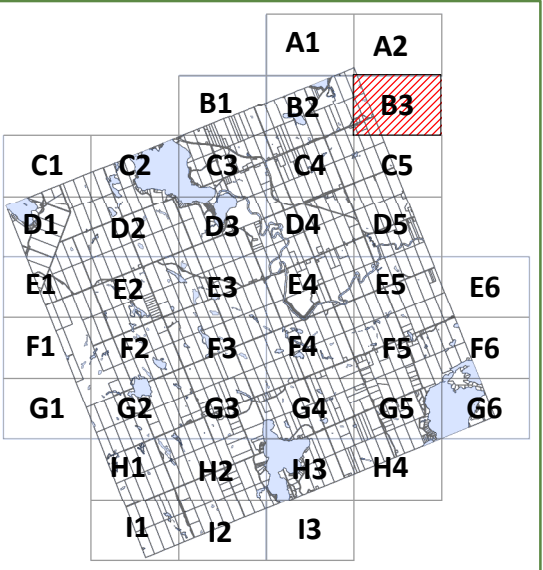


A2

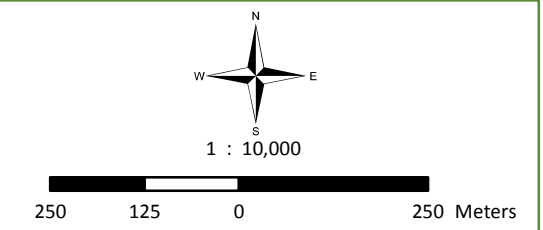
B2



C5



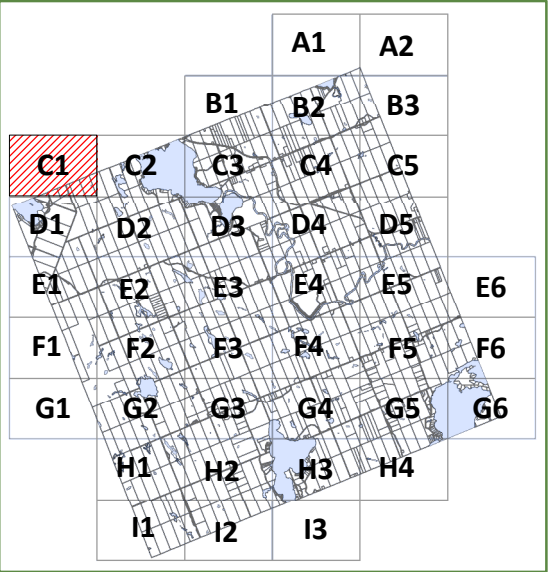
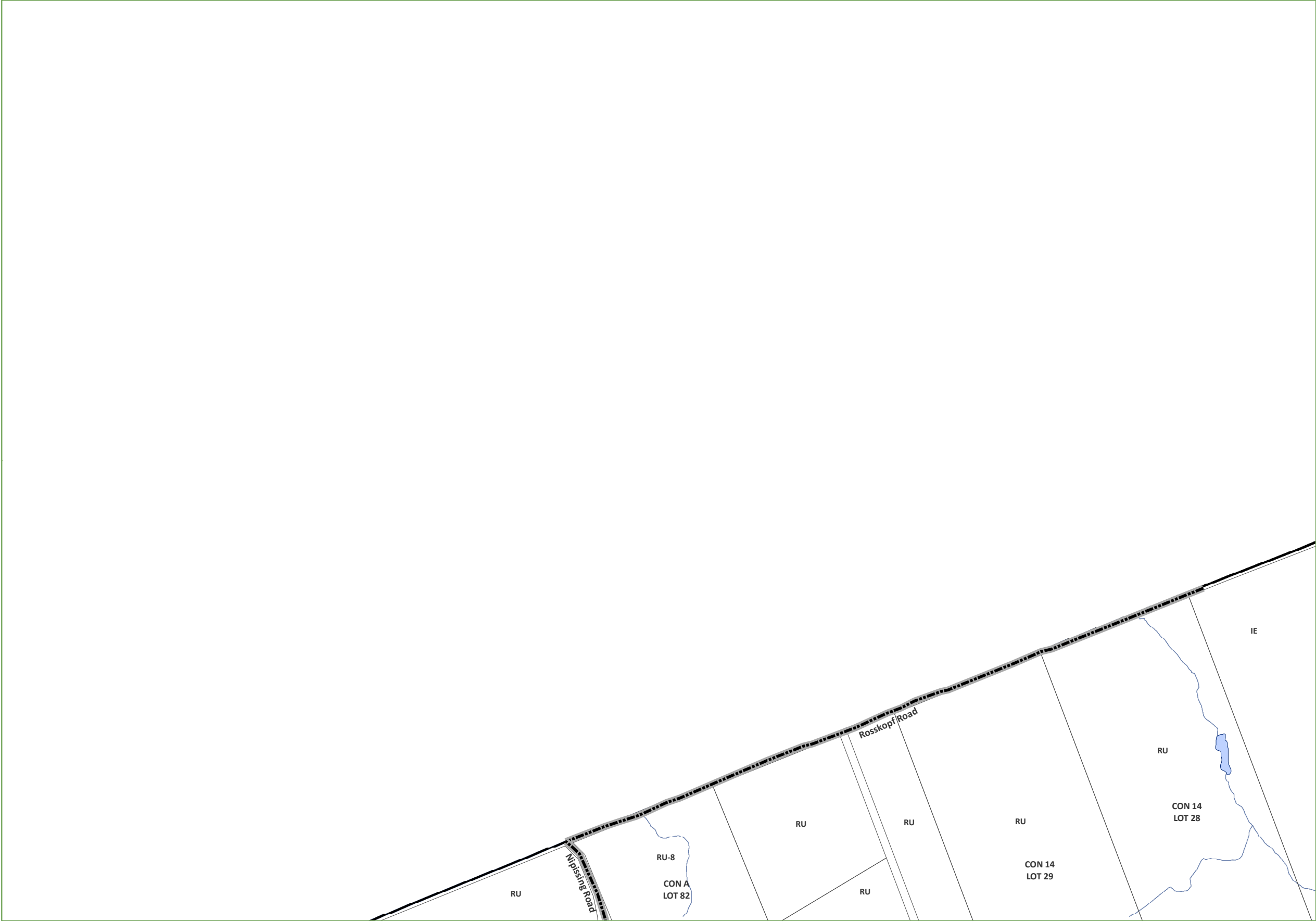
WR	Waterfront Residential
LR	Limited Services Residential
RU	Rural
CG	General Commercial
CT	Tourist Commercial
IG	General Industrial
IE	Extractive Industrial
IN	Institutional
OS	Open Space
PSW	Provincially Significant Wetland
EP	Environmental Protection Area
FP	Floodplain
#	Segment # as per Section 4.4.3 (Flood Elevation)
	Provincial Highway
	Municipal Year Round Maintained Road
	Municipal Seasonal Maintained Road
	Unmaintained Road
	Private Road
	Private Access Driveways



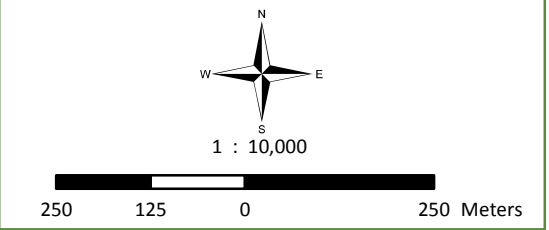
This map is for illustration purposes only. The information displayed on this map has been created from Ministry of Natural Resources, Land Information Ontario. While every effort has been made to accurately depict the information, this map should not be relied on as a precise indicator of locations of features or roads.

Base Mapping Source:
Ministry of Natural Resources - Land Information Ontario



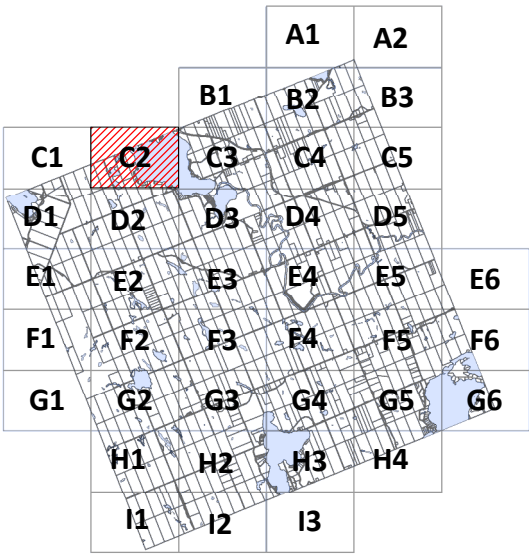
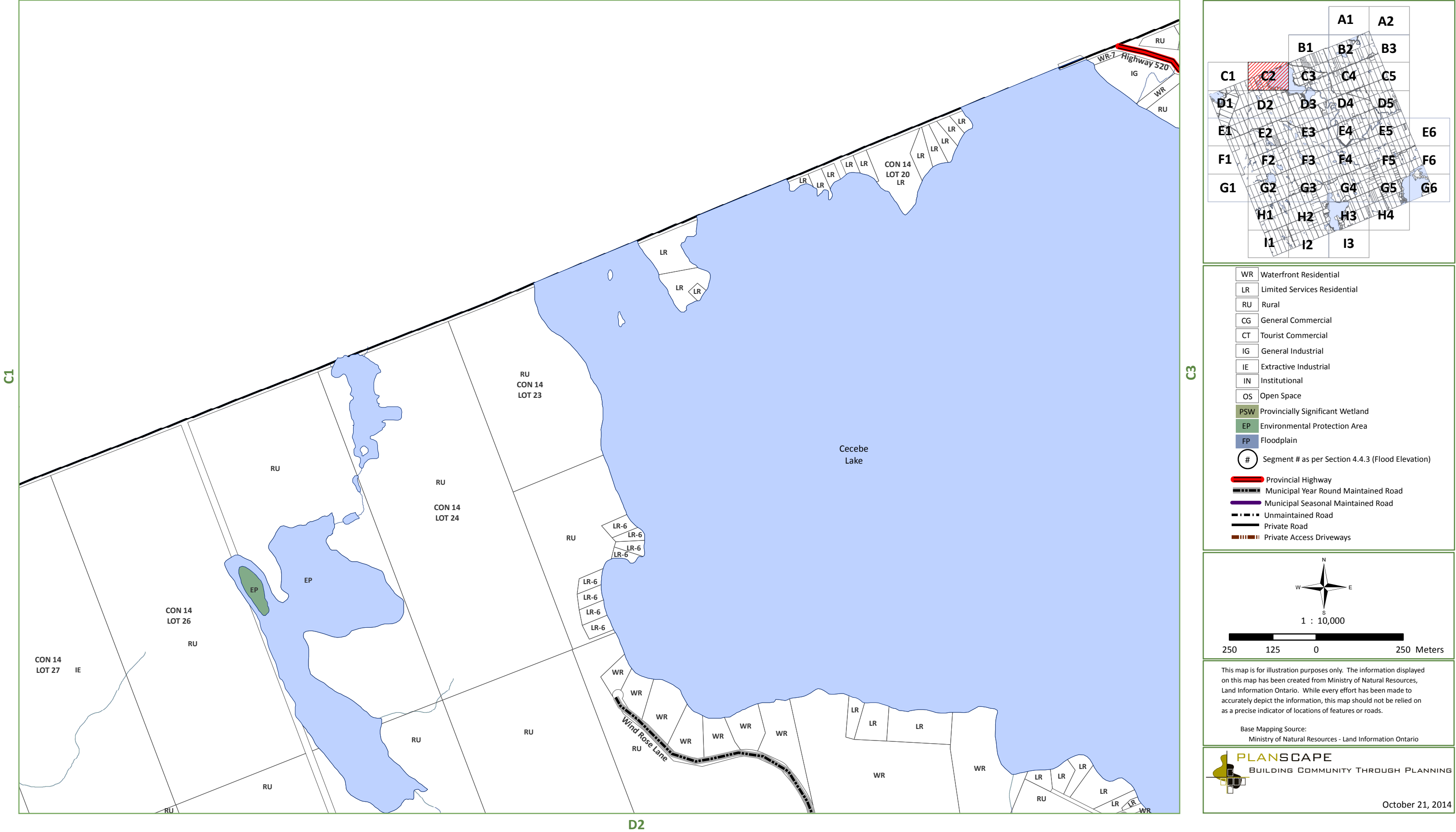


WR	Waterfront Residential
LR	Limited Services Residential
RU	Rural
CG	General Commercial
CT	Tourist Commercial
IG	General Industrial
IE	Extractive Industrial
IN	Institutional
OS	Open Space
PSW	Provincially Significant Wetland
EP	Environmental Protection Area
FP	Floodplain
#	Segment # as per Section 4.4.3 (Flood Elevation)
	Provincial Highway
	Municipal Year Round Maintained Road
	Municipal Seasonal Maintained Road
	Unmaintained Road
	Private Road
	Private Access Driveways

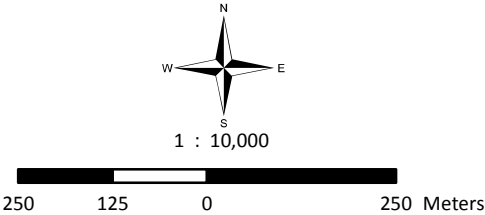


This map is for illustration purposes only. The information displayed on this map has been created from Ministry of Natural Resources, Land Information Ontario. While every effort has been made to accurately depict the information, this map should not be relied on as a precise indicator of locations of features or roads.

Base Mapping Source:
Ministry of Natural Resources - Land Information Ontario



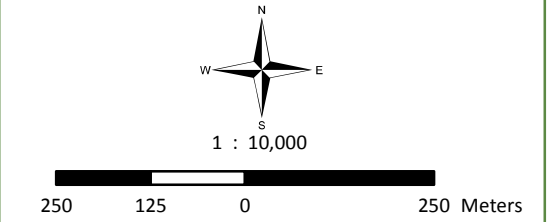
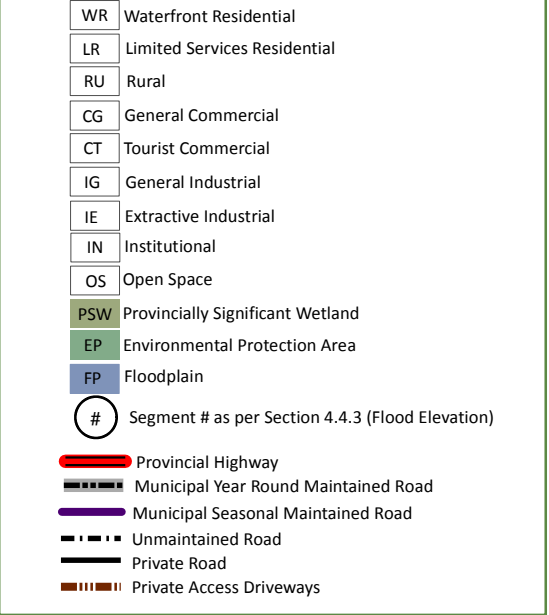
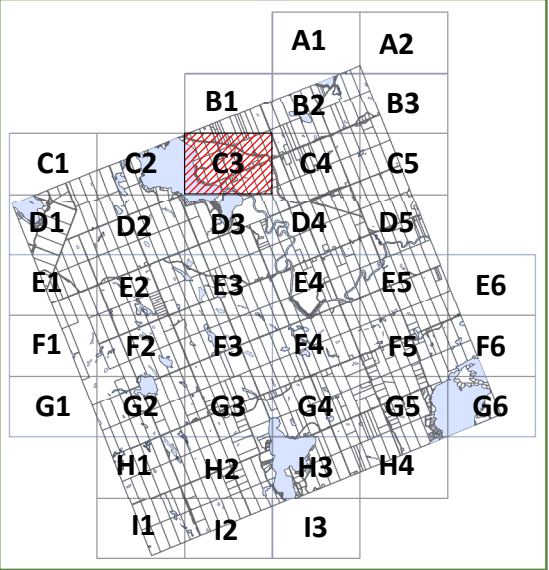
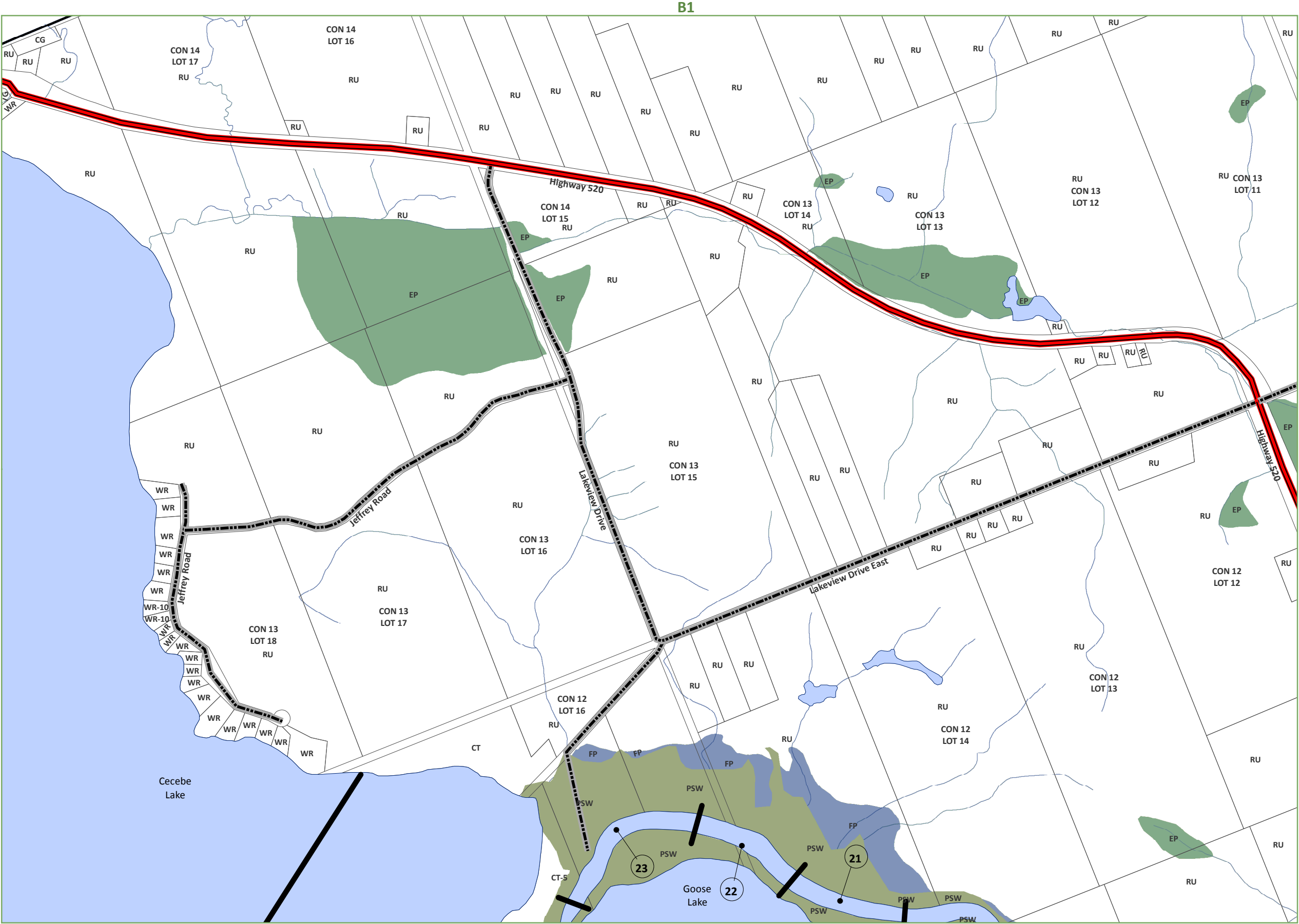
- | | |
|-----|--|
| WR | Waterfront Residential |
| LR | Limited Services Residential |
| RU | Rural |
| CG | General Commercial |
| CT | Tourist Commercial |
| IG | General Industrial |
| IE | Extractive Industrial |
| IN | Institutional |
| OS | Open Space |
| PSW | Provincially Significant Wetland |
| EP | Environmental Protection Area |
| FP | Floodplain |
| # | Segment # as per Section 4.4.3 (Flood Elevation) |
| | Provincial Highway |
| | Municipal Year Round Maintained Road |
| | Municipal Seasonal Maintained Road |
| | Unmaintained Road |
| | Private Road |
| | Private Access Driveways |



This map is for illustration purposes only. The information displayed on this map has been created from Ministry of Natural Resources, Land Information Ontario. While every effort has been made to accurately depict the information, this map should not be relied on as a precise indicator of locations of features or roads.

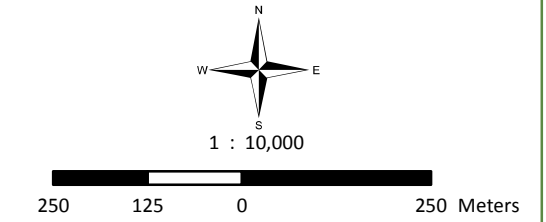
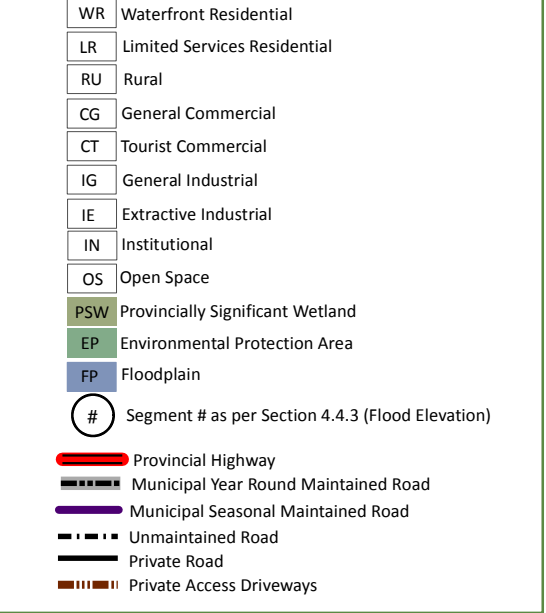
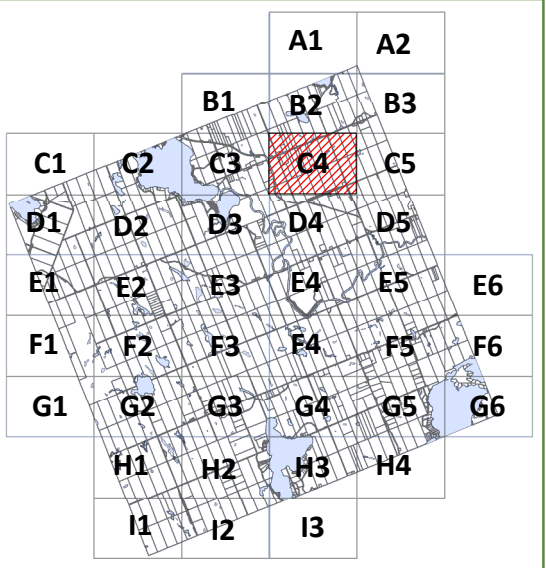
Base Mapping Source:
Ministry of Natural Resources - Land Information Ontario





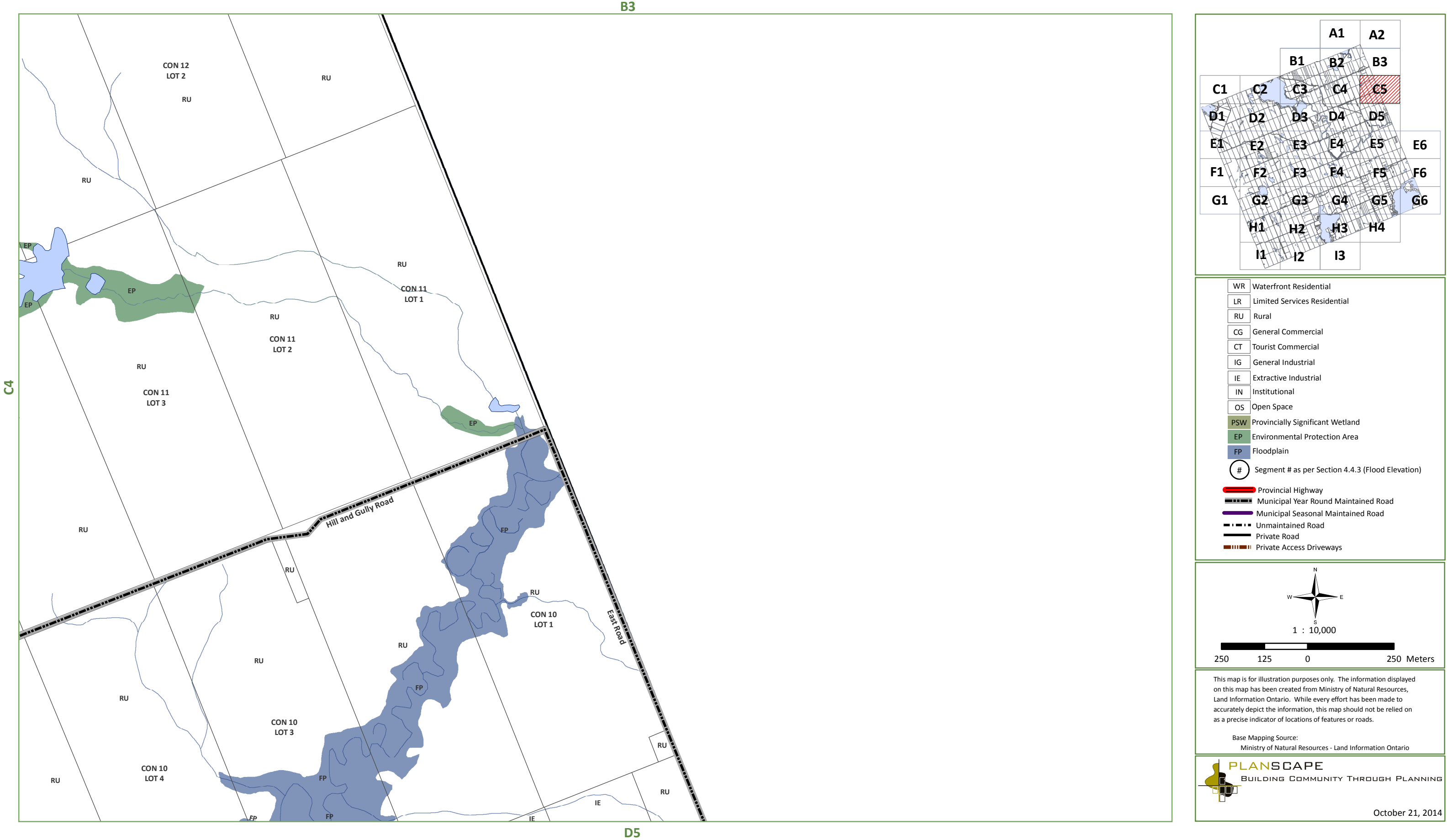
This map is for illustration purposes only. The information displayed on this map has been created from Ministry of Natural Resources, Land Information Ontario. While every effort has been made to accurately depict the information, this map should not be relied on as a precise indicator of locations of features or roads.

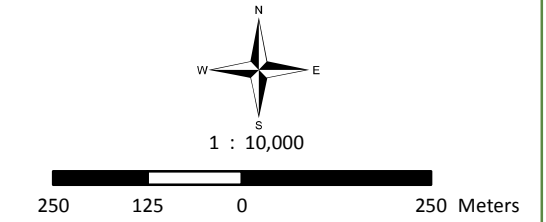
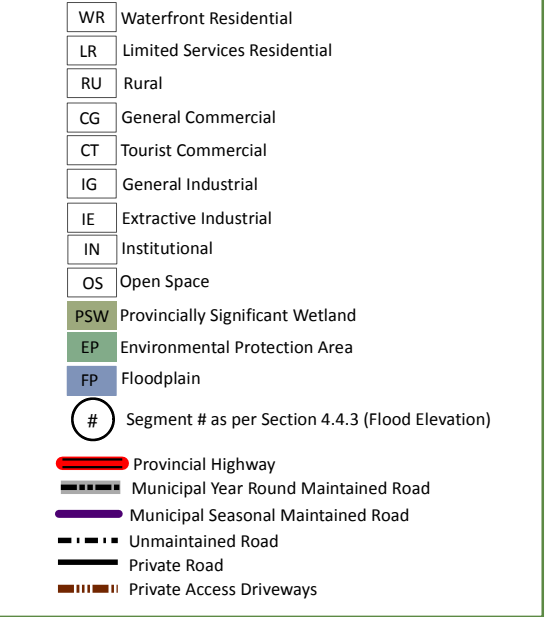
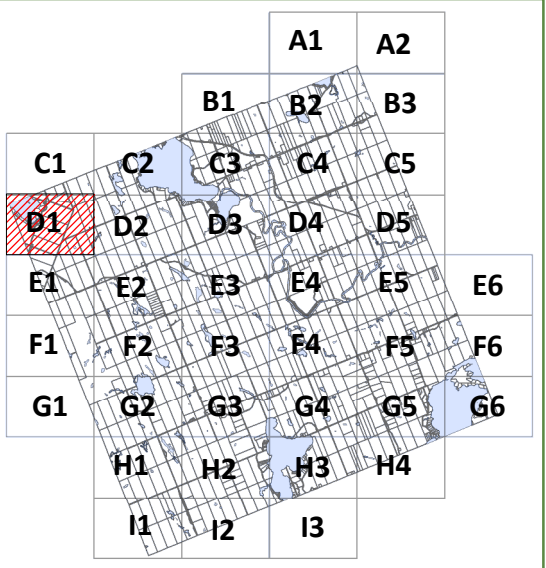
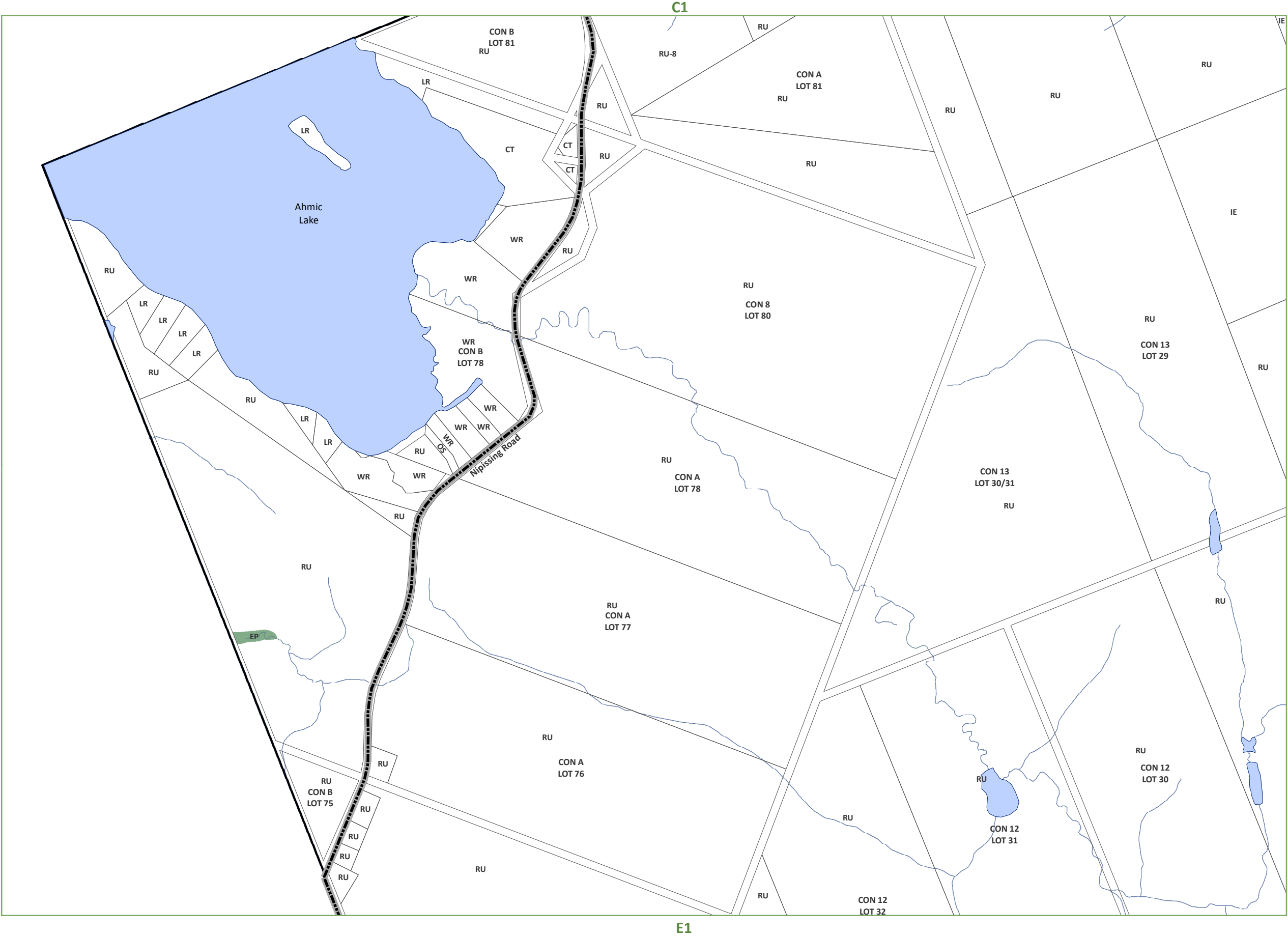
Base Mapping Source:
Ministry of Natural Resources - Land Information Ontario



This map is for illustration purposes only. The information displayed on this map has been created from Ministry of Natural Resources, Land Information Ontario. While every effort has been made to accurately depict the information, this map should not be relied on as a precise indicator of locations of features or roads.

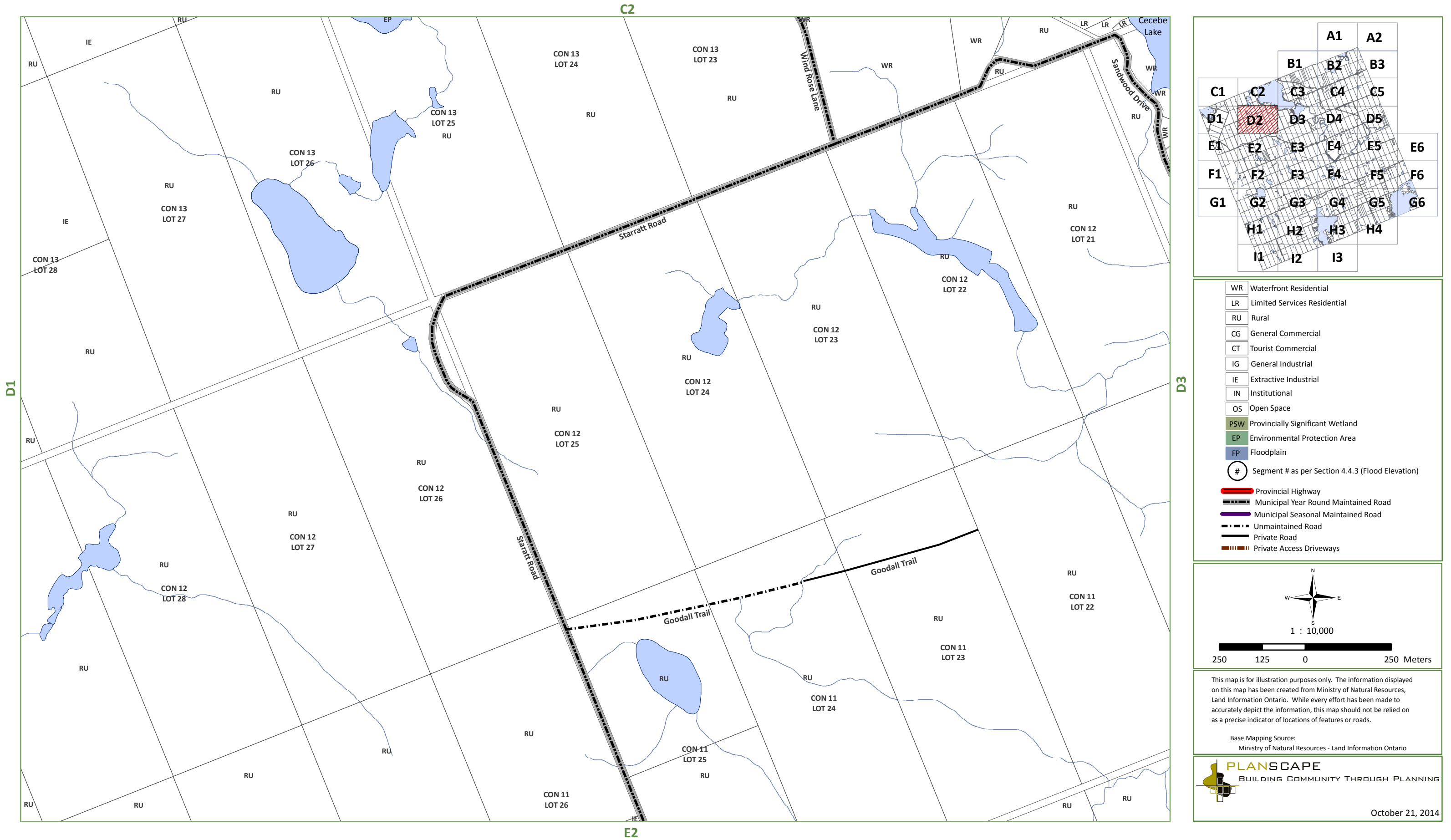
Base Mapping Source:
Ministry of Natural Resources - Land Information Ontario

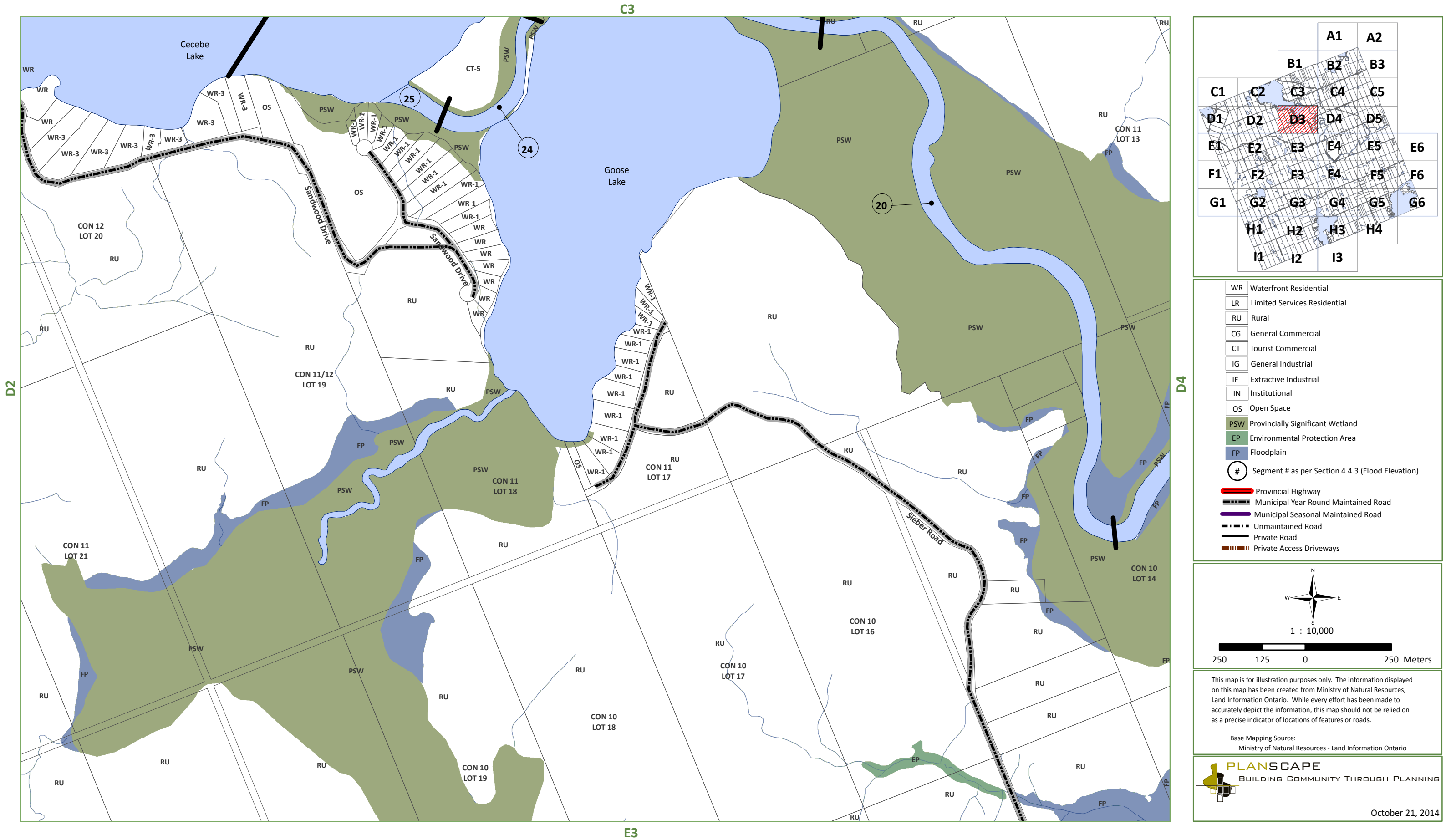


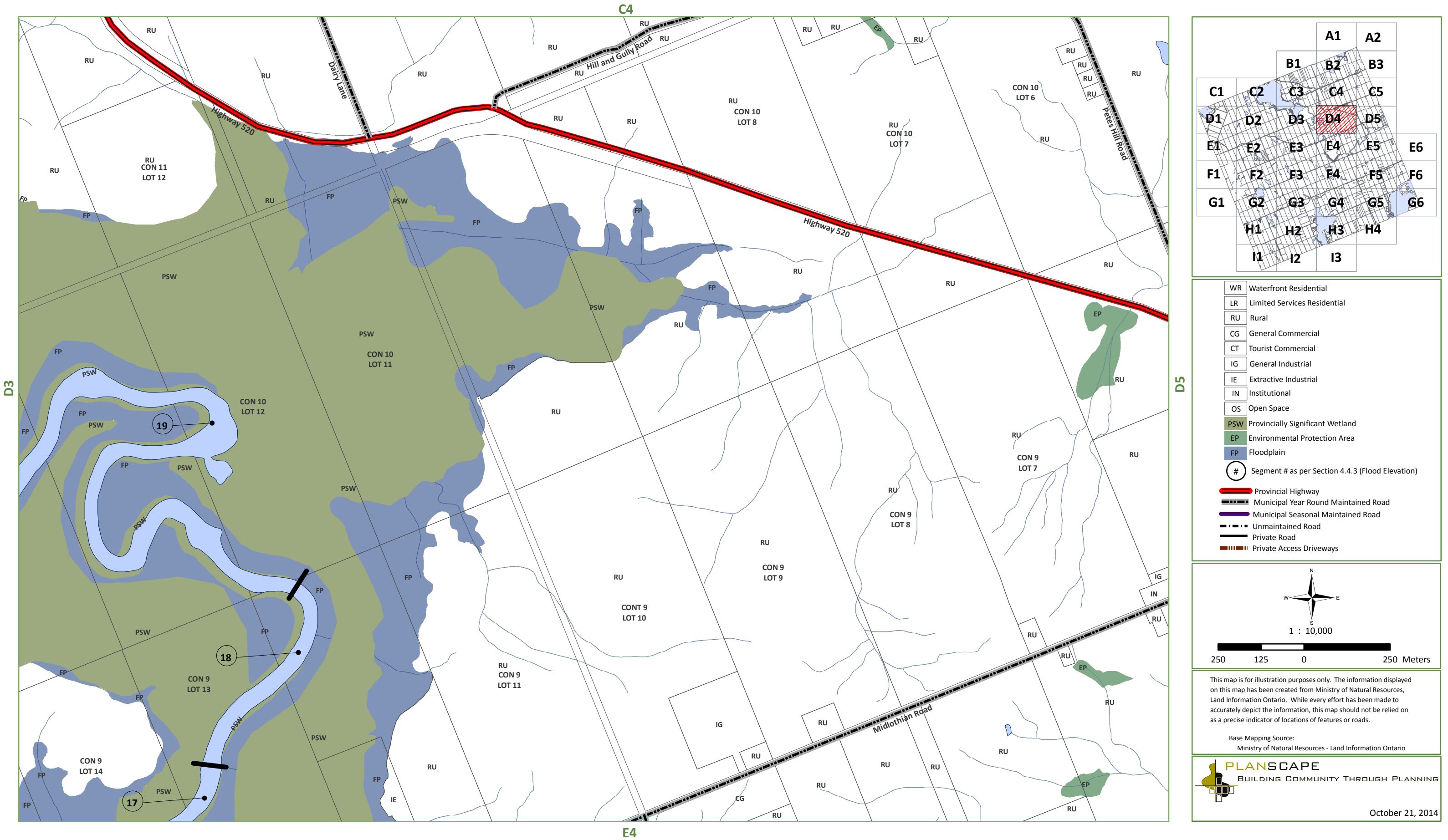



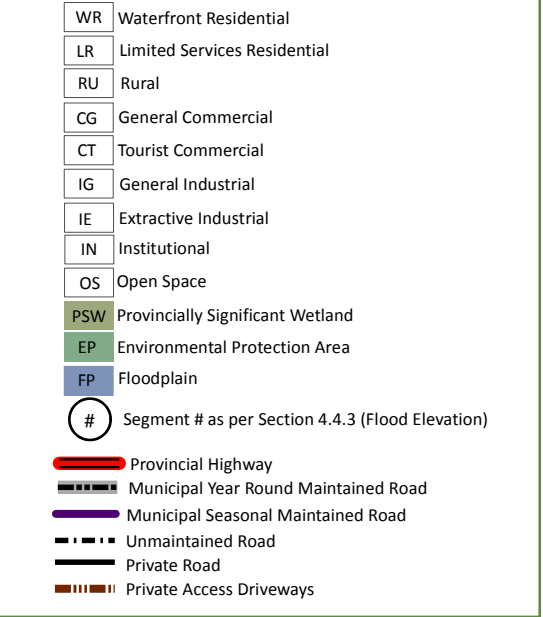
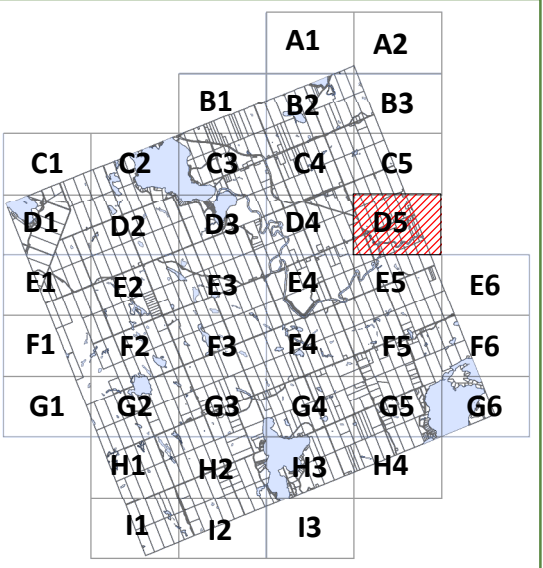
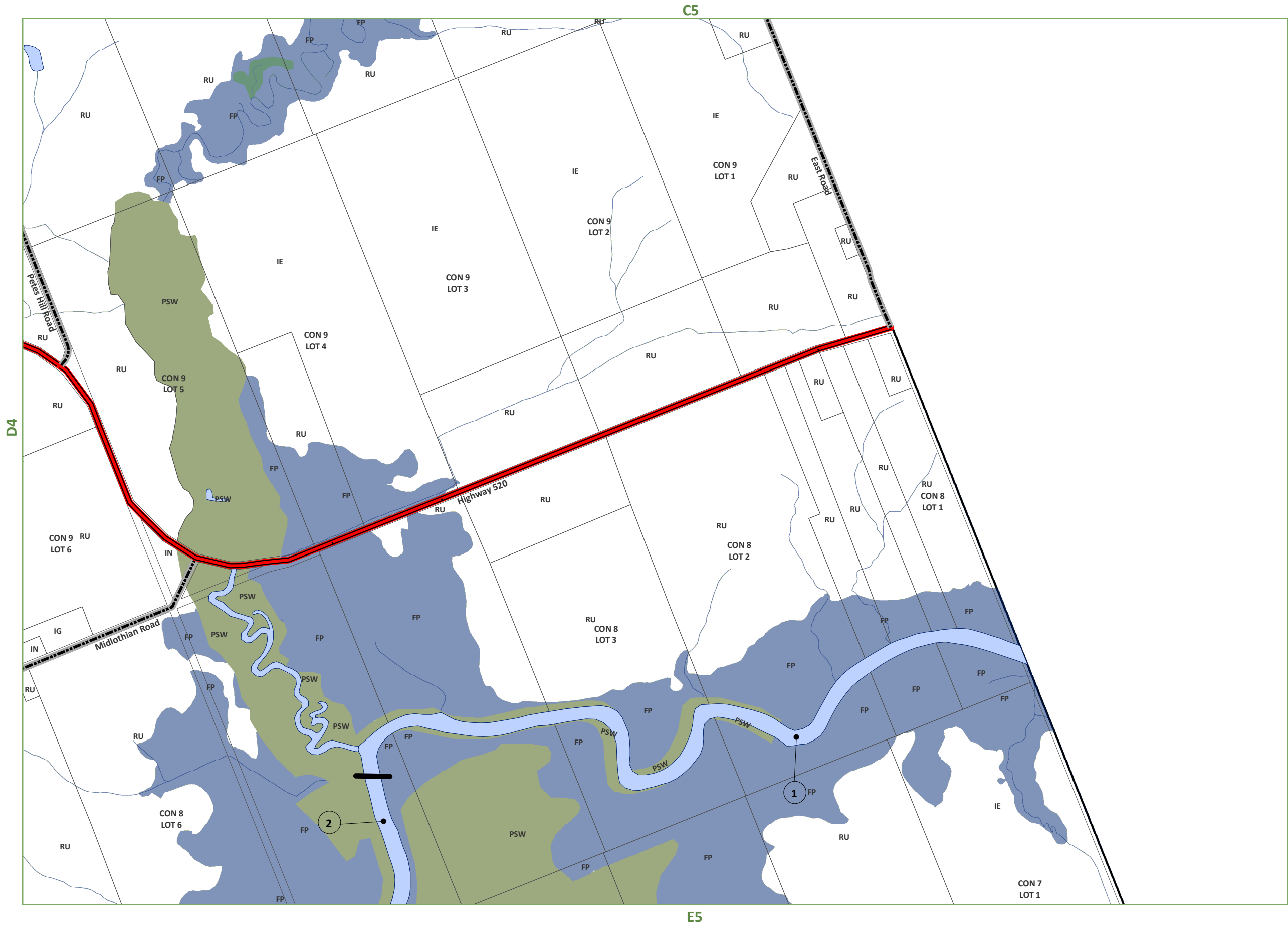
This map is for illustration purposes only. The information displayed on this map has been created from Ministry of Natural Resources, Land Information Ontario. While every effort has been made to accurately depict the information, this map should not be relied on as a precise indicator of locations of features or roads.

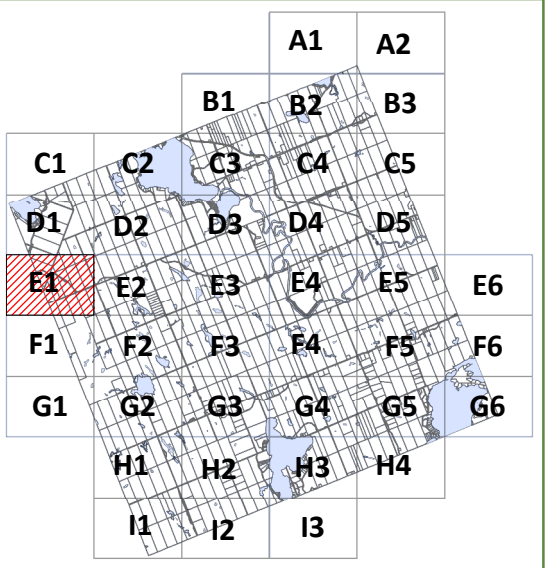
Base Mapping Source:
Ministry of Natural Resources - Land Information Ontario



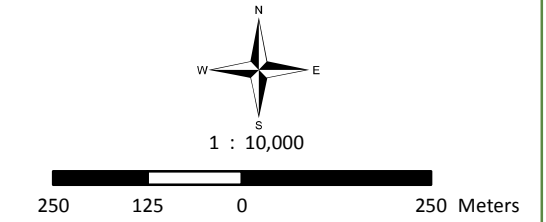






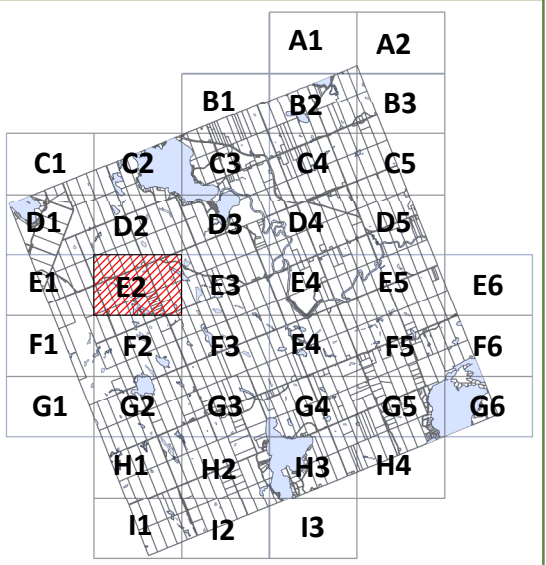
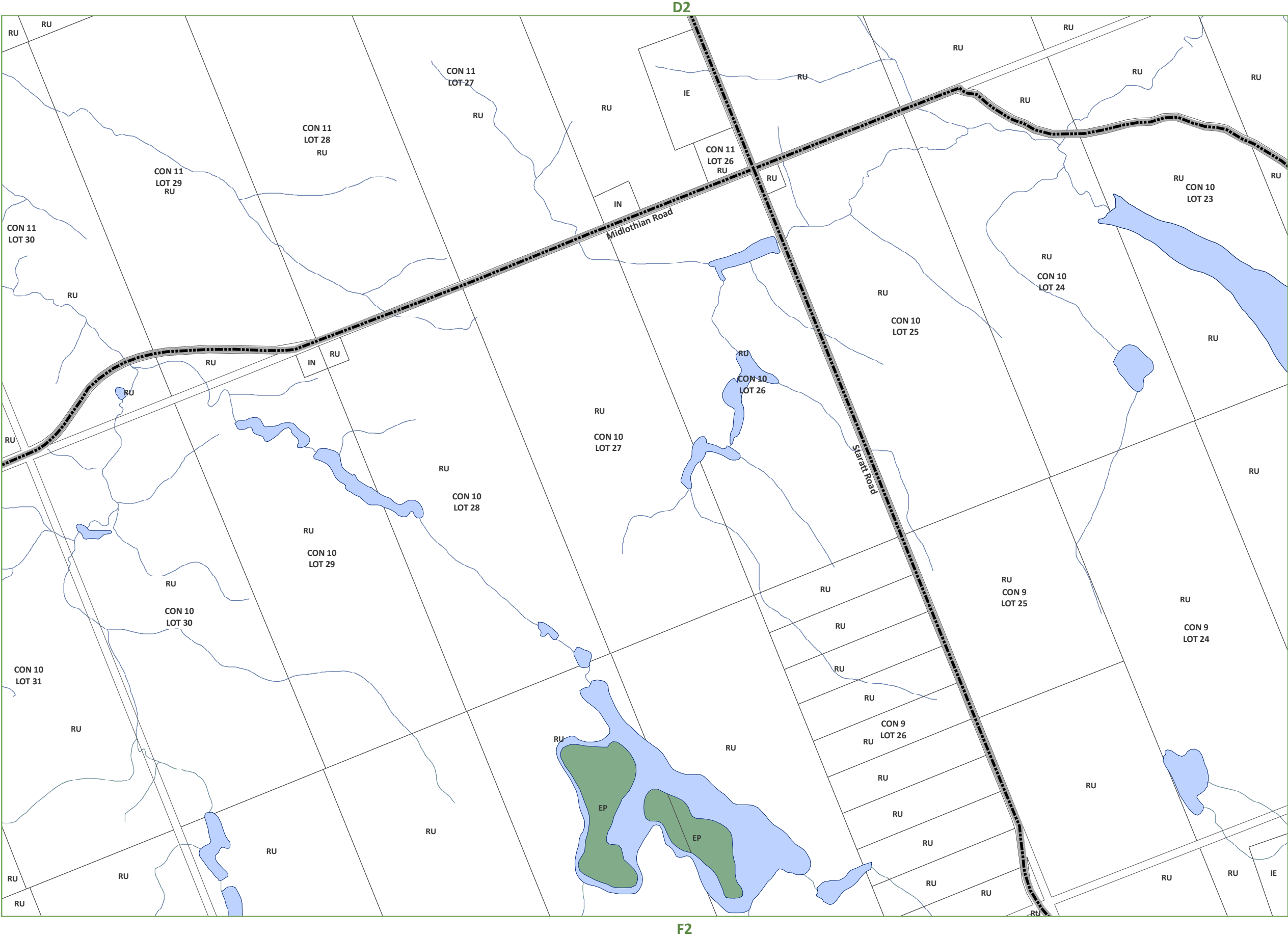


WR	Waterfront Residential
LR	Limited Services Residential
RU	Rural
CG	General Commercial
CT	Tourist Commercial
IG	General Industrial
IE	Extractive Industrial
IN	Institutional
OS	Open Space
PSW	Provincially Significant Wetland
EP	Environmental Protection Area
FP	Floodplain
#	Segment # as per Section 4.4.3 (Flood Elevation)
	Provincial Highway
	Municipal Year Round Maintained Road
	Municipal Seasonal Maintained Road
	Unmaintained Road
	Private Road
	Private Access Driveways

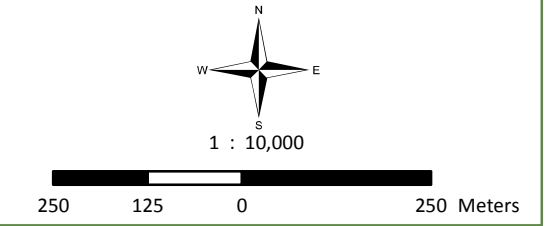


This map is for illustration purposes only. The information displayed on this map has been created from Ministry of Natural Resources, Land Information Ontario. While every effort has been made to accurately depict the information, this map should not be relied on as a precise indicator of locations of features or roads.

Base Mapping Source:
Ministry of Natural Resources - Land Information Ontario

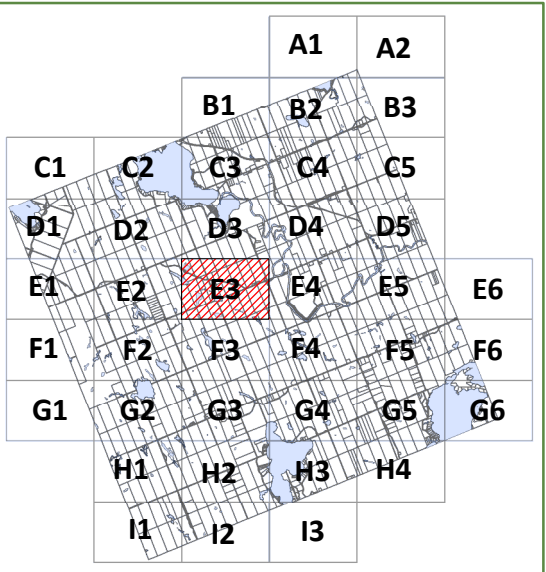


WR	Waterfront Residential
LR	Limited Services Residential
RU	Rural
CG	General Commercial
CT	Tourist Commercial
IG	General Industrial
IE	Extractive Industrial
IN	Institutional
OS	Open Space
PSW	Provincially Significant Wetland
EP	Environmental Protection Area
FP	Floodplain
#	Segment # as per Section 4.4.3 (Flood Elevation)
	Provincial Highway
	Municipal Year Round Maintained Road
	Municipal Seasonal Maintained Road
	Unmaintained Road
	Private Road
	Private Access Driveways



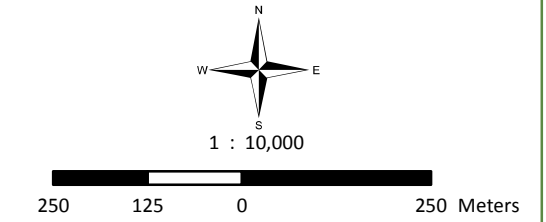
This map is for illustration purposes only. The information displayed on this map has been created from Ministry of Natural Resources, Land Information Ontario. While every effort has been made to accurately depict the information, this map should not be relied on as a precise indicator of locations of features or roads.

Base Mapping Source:
Ministry of Natural Resources - Land Information Ontario



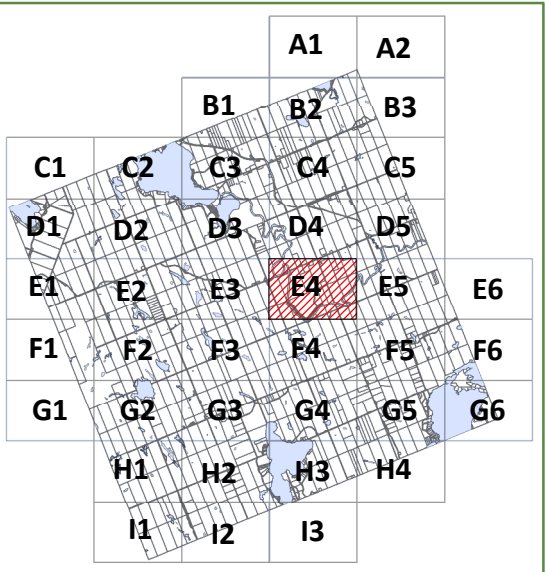
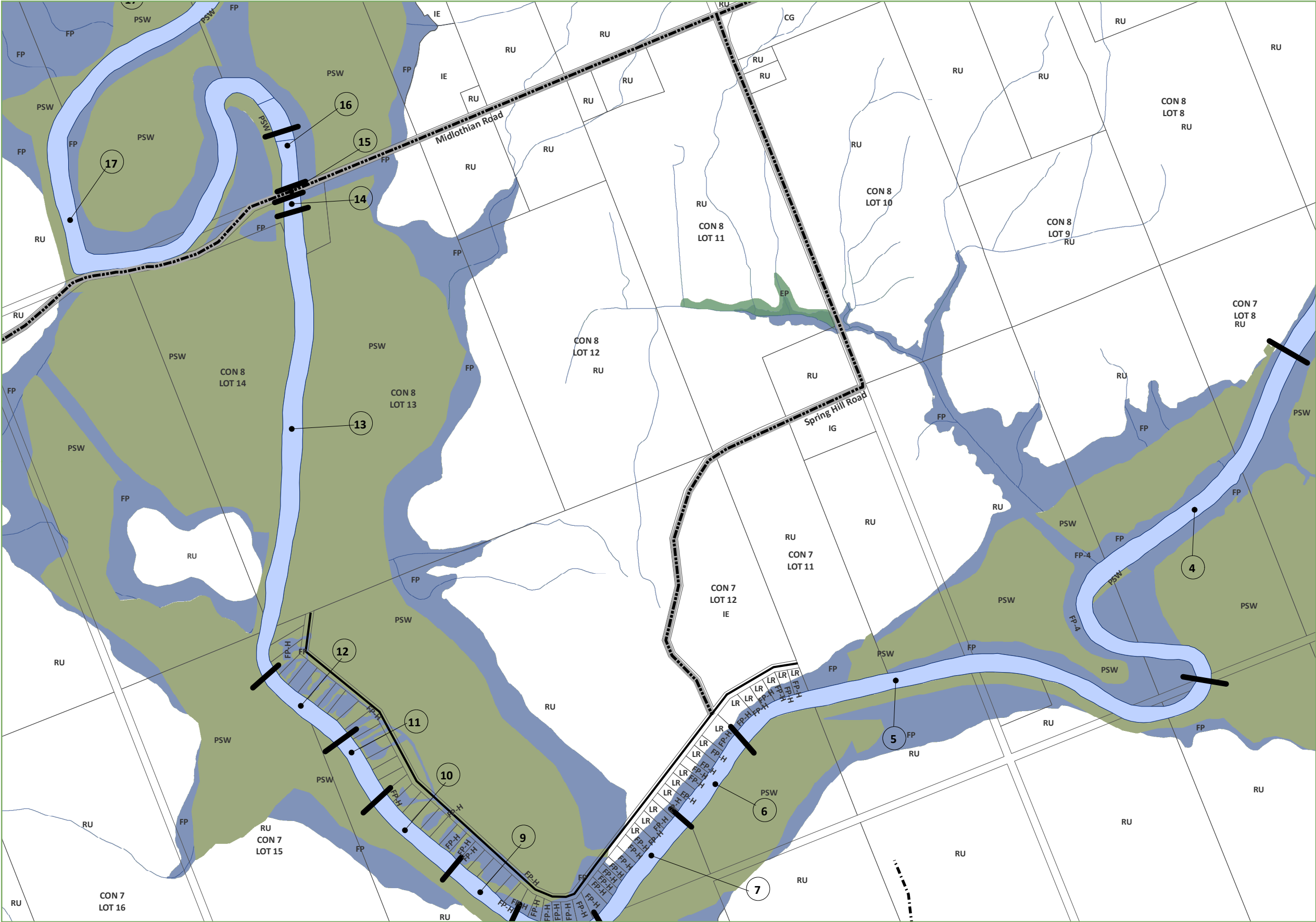
WR	Waterfront Residential
LR	Limited Services Residential
RU	Rural
CG	General Commercial
CT	Tourist Commercial
IG	General Industrial
IE	Extractive Industrial
IN	Institutional
OS	Open Space
PSW	Provincially Significant Wetland
EP	Environmental Protection Area
FP	Floodplain
#	Segment # as per Section 4.4.3 (Flood Elevation)

Provincial Highway
Municipal Year Round Maintained Road
Municipal Seasonal Maintained Road
Unmaintained Road
Private Road
Private Access Driveways



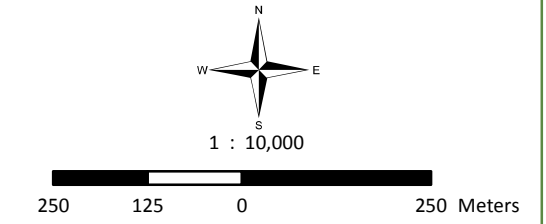
This map is for illustration purposes only. The information displayed on this map has been created from Ministry of Natural Resources, Land Information Ontario. While every effort has been made to accurately depict the information, this map should not be relied on as a precise indicator of locations of features or roads.

Base Mapping Source:
Ministry of Natural Resources - Land Information Ontario



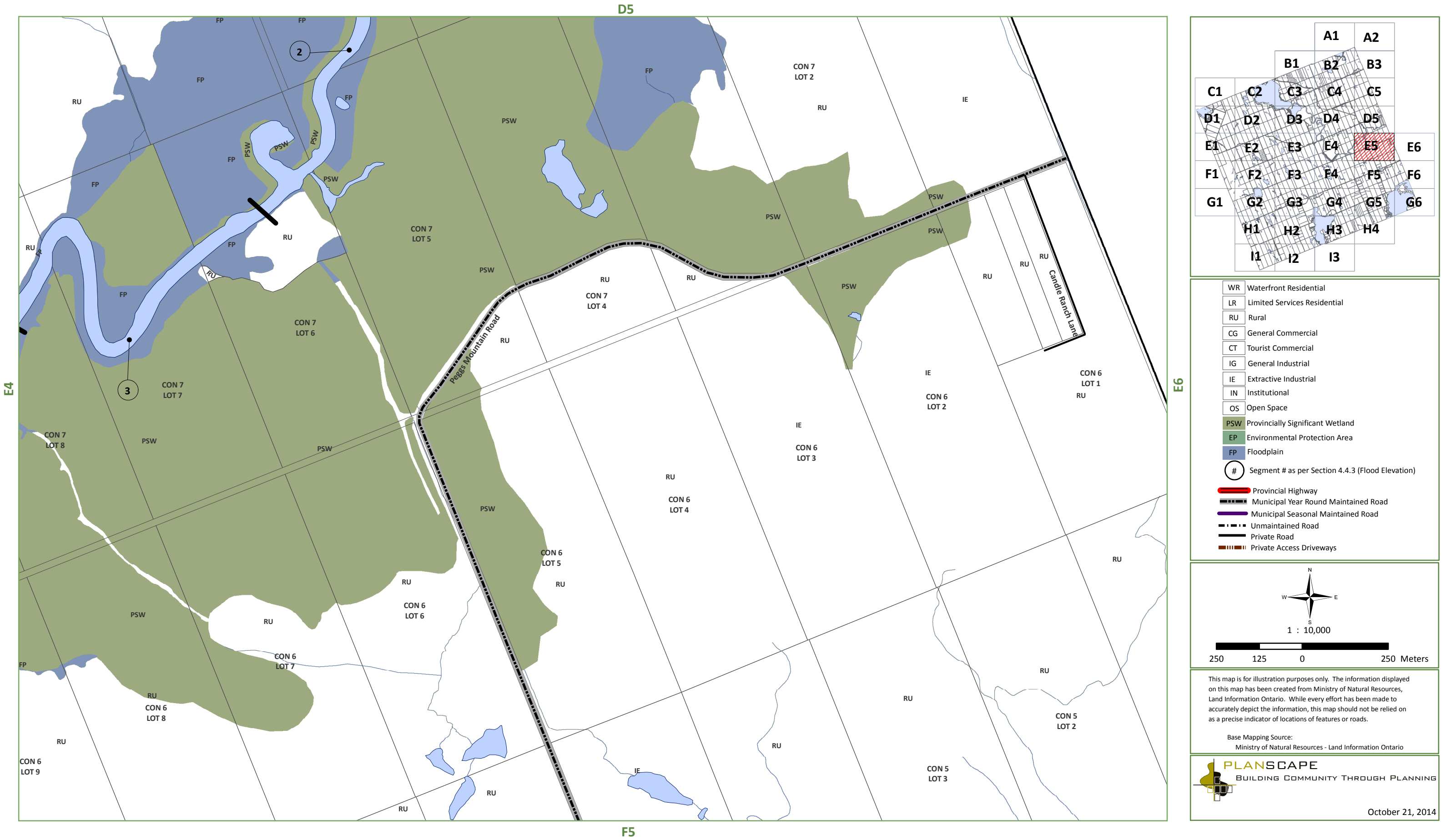
WR	Waterfront Residential
LR	Limited Services Residential
RU	Rural
CG	General Commercial
CT	Tourist Commercial
IG	General Industrial
IE	Extractive Industrial
IN	Institutional
OS	Open Space
PSW	Provincially Significant Wetland
EP	Environmental Protection Area
FP	Floodplain
#	Segment # as per Section 4.4.3 (Flood Elevation)

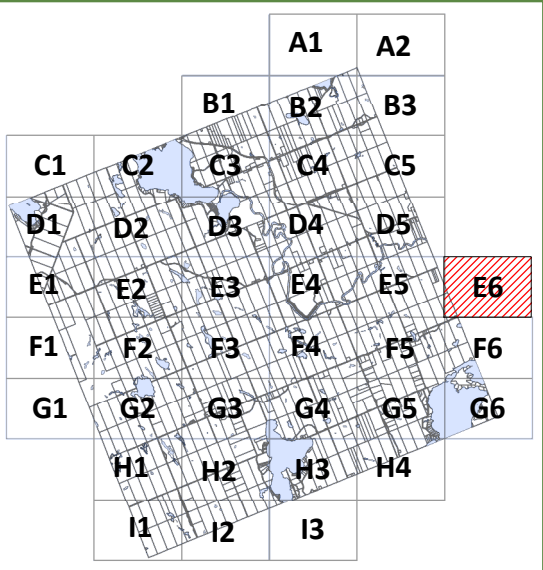

— Provincial Highway
— Municipal Year Round Maintained Road
— Municipal Seasonal Maintained Road
— Unmaintained Road
— Private Road
— Private Access Driveways



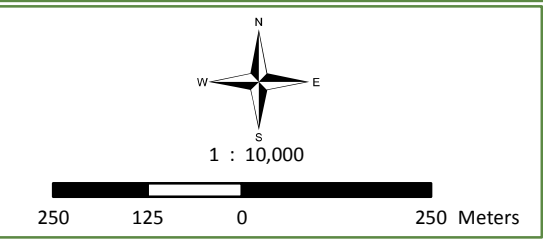
This map is for illustration purposes only. The information displayed on this map has been created from Ministry of Natural Resources, Land Information Ontario. While every effort has been made to accurately depict the information, this map should not be relied on as a precise indicator of locations of features or roads.

Base Mapping Source:
Ministry of Natural Resources - Land Information Ontario



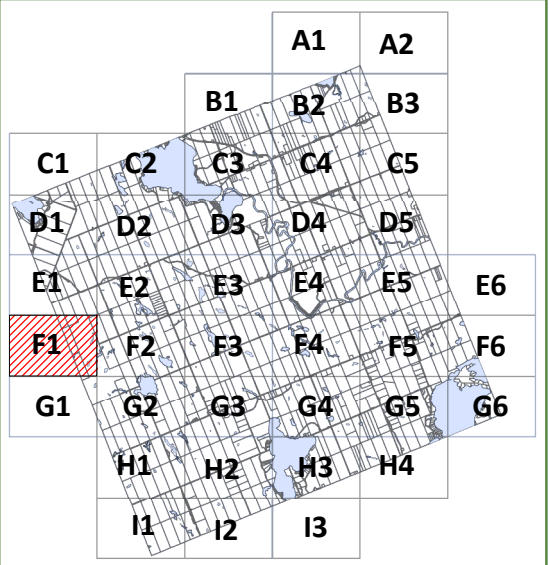


WR	Waterfront Residential
LR	Limited Services Residential
RU	Rural
CG	General Commercial
CT	Tourist Commercial
IG	General Industrial
IE	Extractive Industrial
IN	Institutional
OS	Open Space
PSW	Provincially Significant Wetland
EP	Environmental Protection Area
FP	Floodplain
#	Segment # as per Section 4.4.3 (Flood Elevation)
	Provincial Highway
	Municipal Year Round Maintained Road
	Municipal Seasonal Maintained Road
	Unmaintained Road
	Private Road
	Private Access Driveways

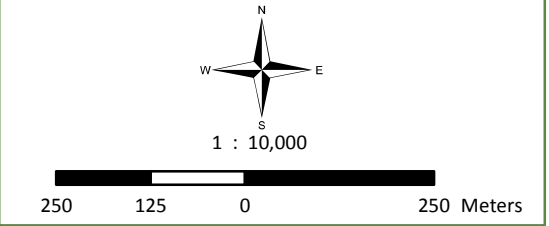


This map is for illustration purposes only. The information displayed on this map has been created from Ministry of Natural Resources, Land Information Ontario. While every effort has been made to accurately depict the information, this map should not be relied on as a precise indicator of locations of features or roads.

Base Mapping Source:
Ministry of Natural Resources - Land Information Ontario

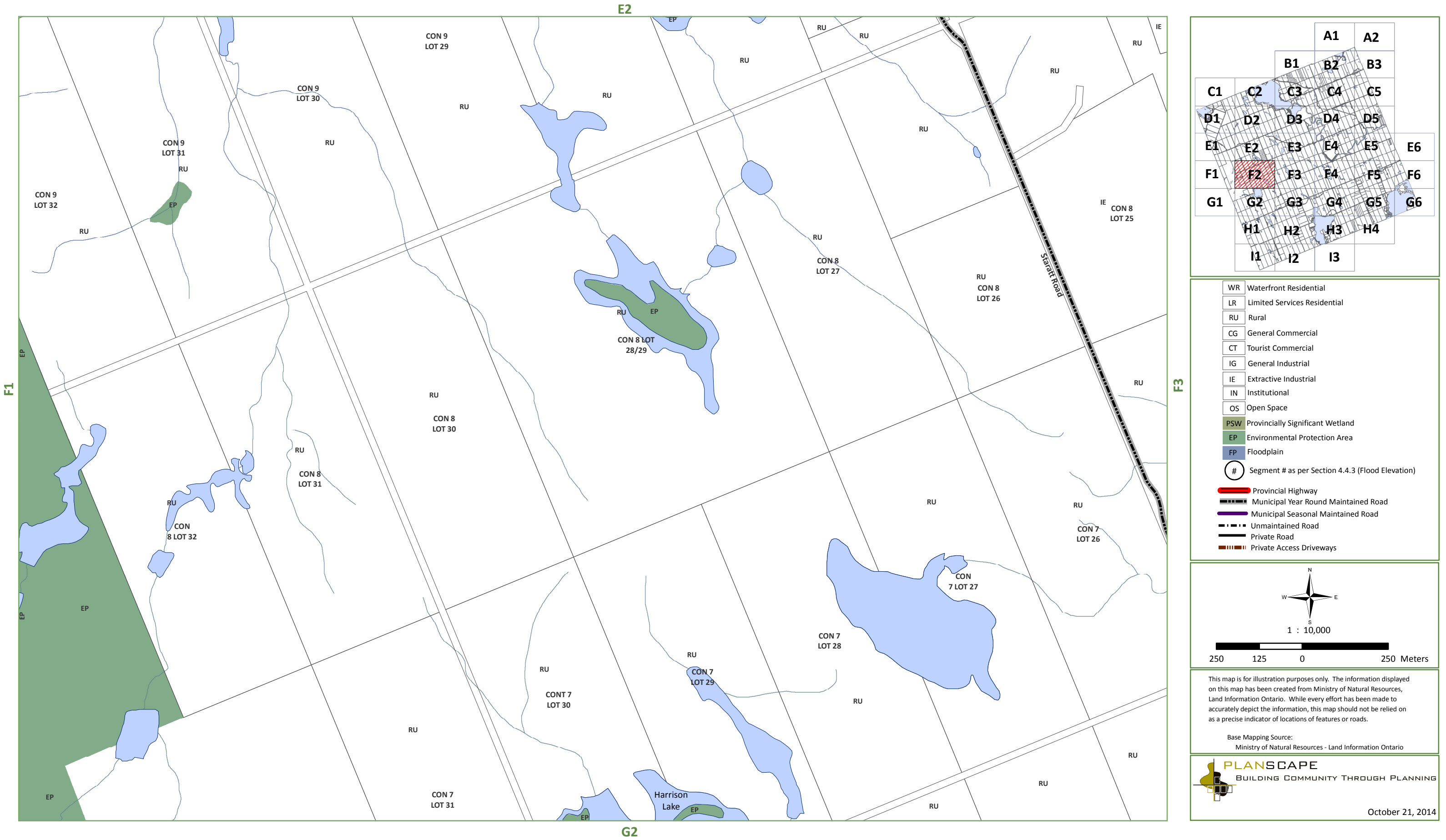


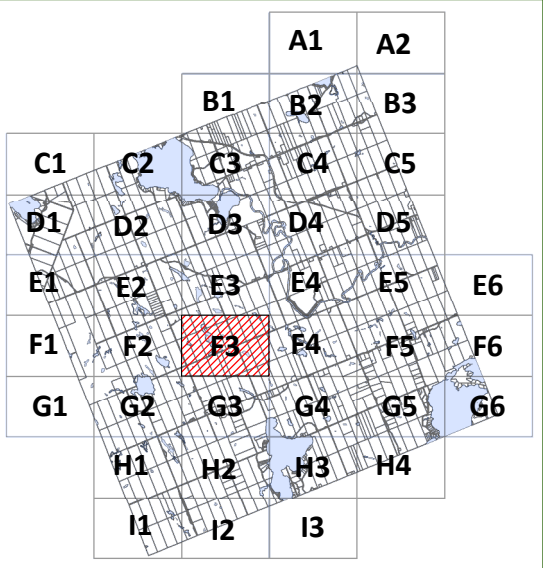
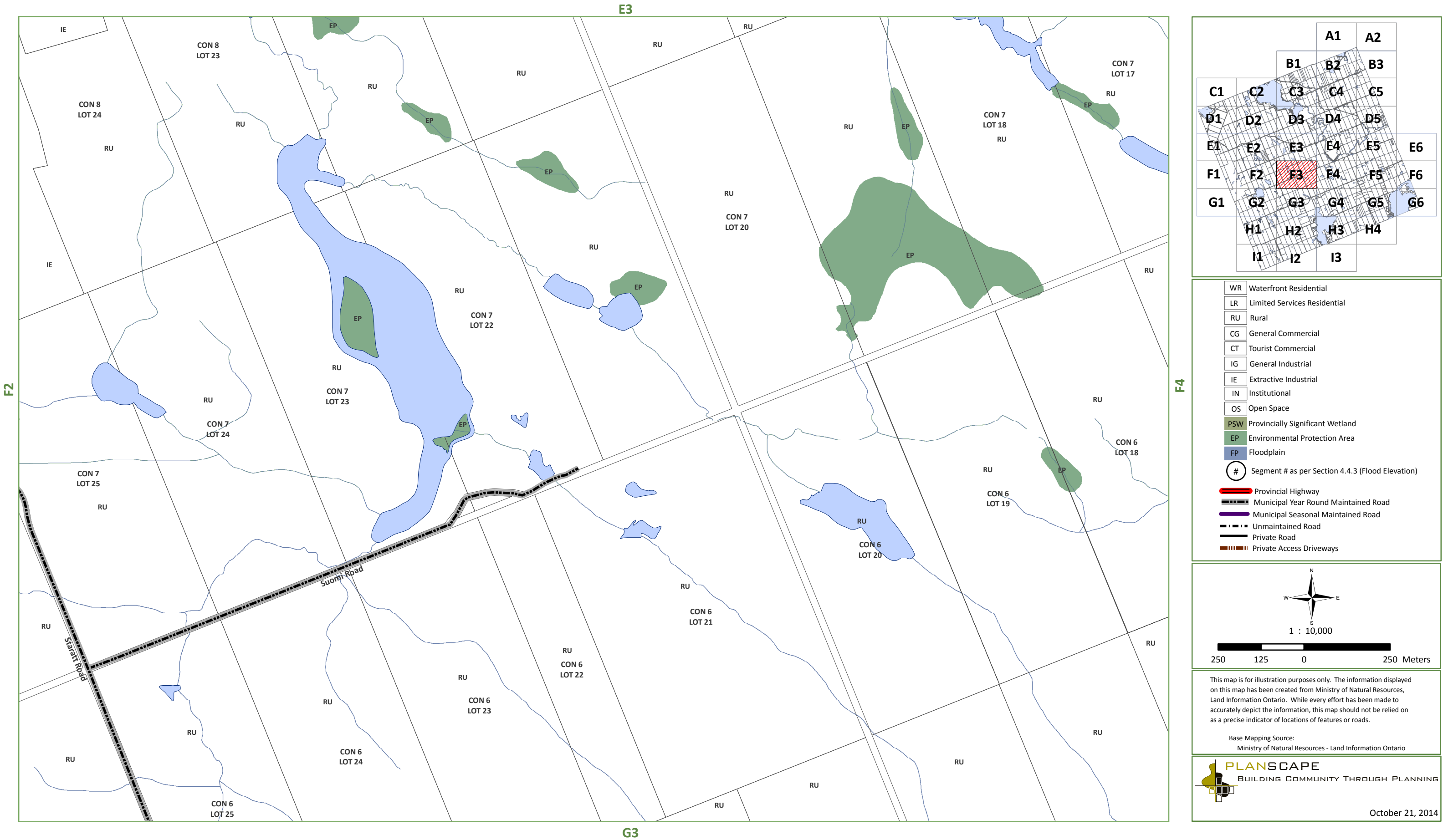
WR	Waterfront Residential
LR	Limited Services Residential
RU	Rural
CG	General Commercial
CT	Tourist Commercial
IG	General Industrial
IE	Extractive Industrial
IN	Institutional
OS	Open Space
PSW	Provincially Significant Wetland
EP	Environmental Protection Area
FP	Floodplain
#	Segment # as per Section 4.4.3 (Flood Elevation)
	Provincial Highway
	Municipal Year Round Maintained Road
	Municipal Seasonal Maintained Road
	Unmaintained Road
	Private Road
	Private Access Driveways



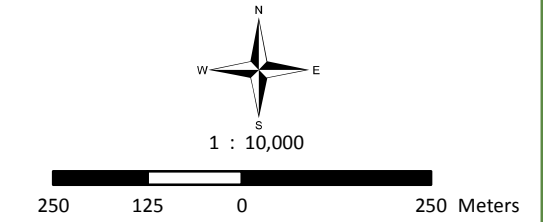
This map is for illustration purposes only. The information displayed on this map has been created from Ministry of Natural Resources, Land Information Ontario. While every effort has been made to accurately depict the information, this map should not be relied on as a precise indicator of locations of features or roads.

Base Mapping Source:
Ministry of Natural Resources - Land Information Ontario



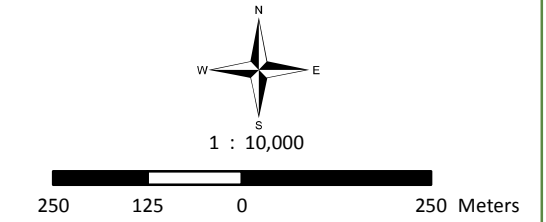
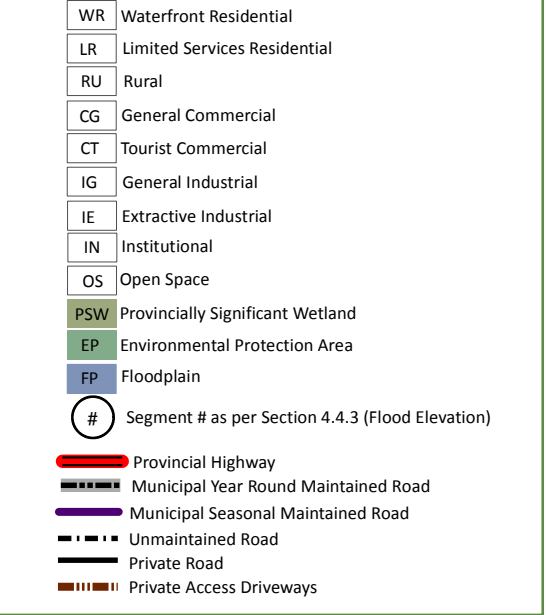
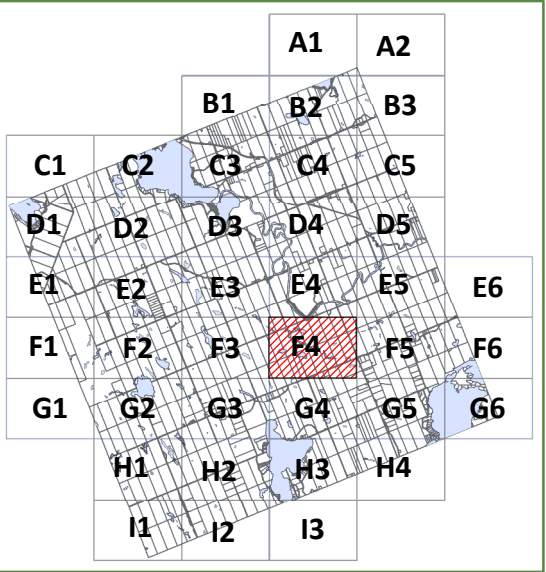
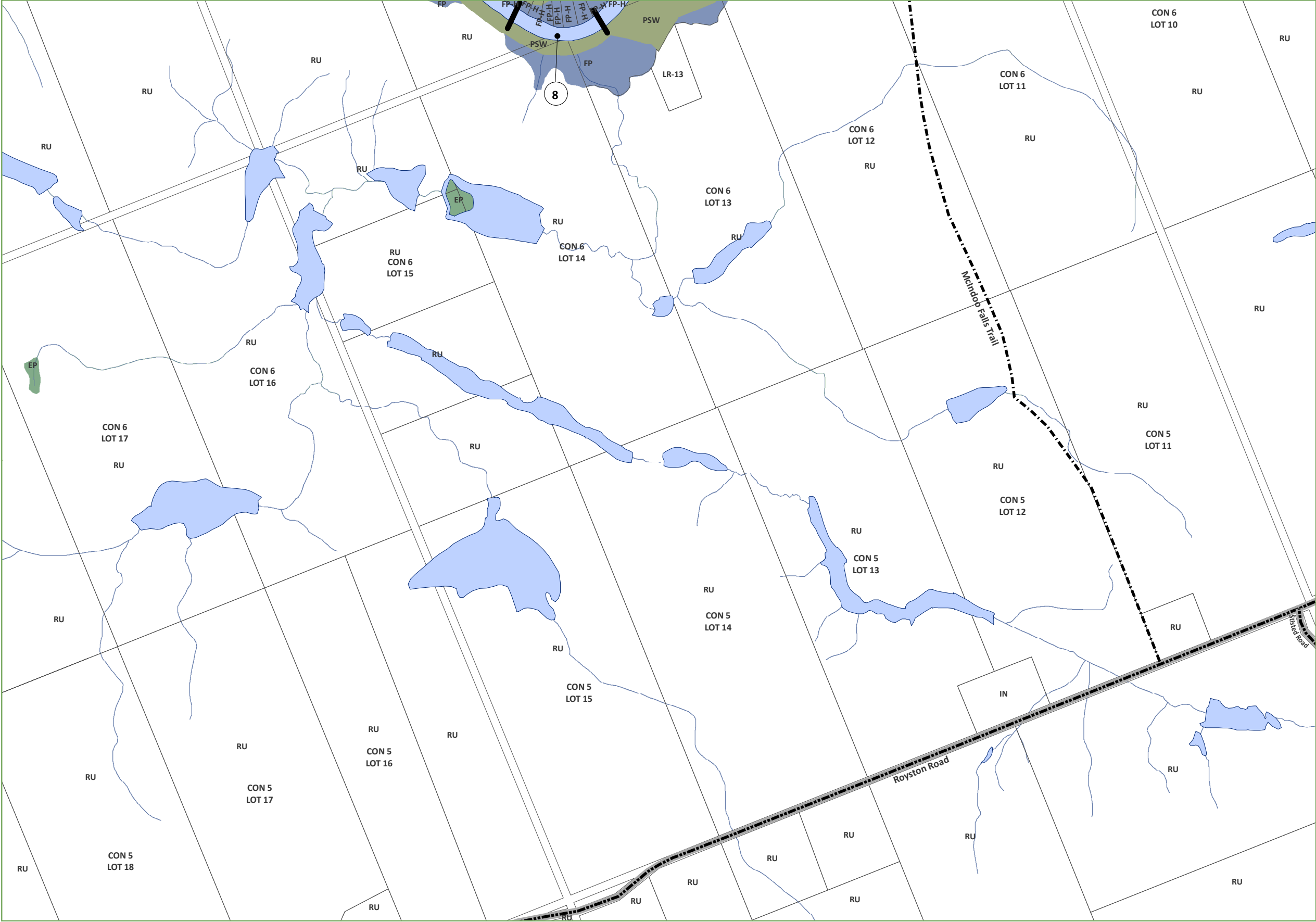


WR	Waterfront Residential
LR	Limited Services Residential
RU	Rural
CG	General Commercial
CT	Tourist Commercial
IG	General Industrial
IE	Extractive Industrial
IN	Institutional
OS	Open Space
PSW	Provincially Significant Wetland
EP	Environmental Protection Area
FP	Floodplain
#	Segment # as per Section 4.4.3 (Flood Elevation)
	Provincial Highway
	Municipal Year Round Maintained Road
	Municipal Seasonal Maintained Road
	Unmaintained Road
	Private Road
	Private Access Driveways



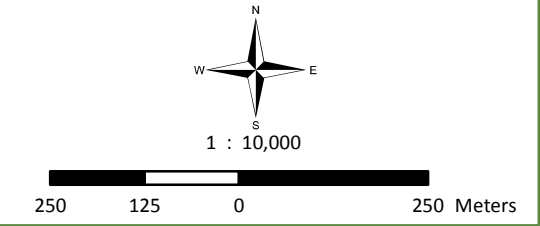
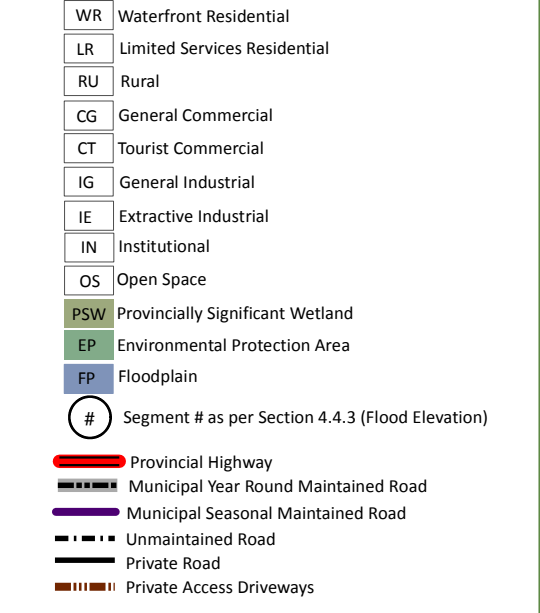
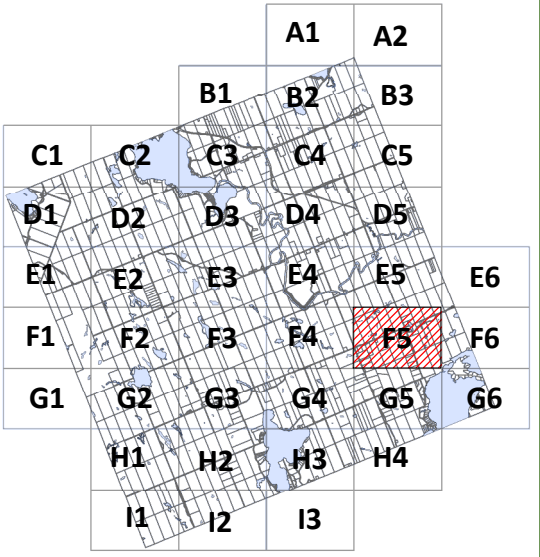
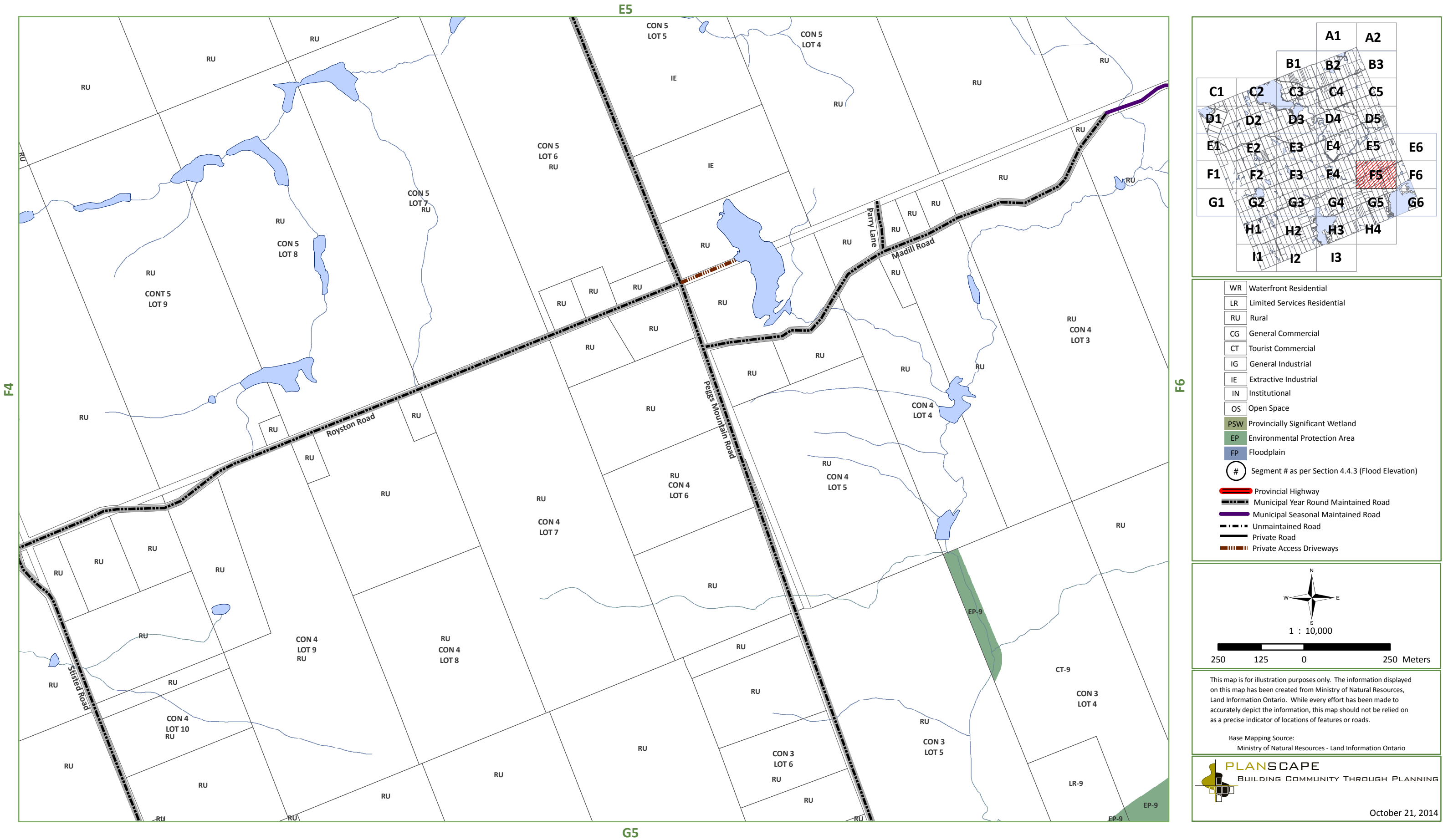
This map is for illustration purposes only. The information displayed on this map has been created from Ministry of Natural Resources, Land Information Ontario. While every effort has been made to accurately depict the information, this map should not be relied on as a precise indicator of locations of features or roads.

Base Mapping Source:
Ministry of Natural Resources - Land Information Ontario



This map is for illustration purposes only. The information displayed on this map has been created from Ministry of Natural Resources, Land Information Ontario. While every effort has been made to accurately depict the information, this map should not be relied on as a precise indicator of locations of features or roads.

Base Mapping Source:
Ministry of Natural Resources - Land Information Ontario

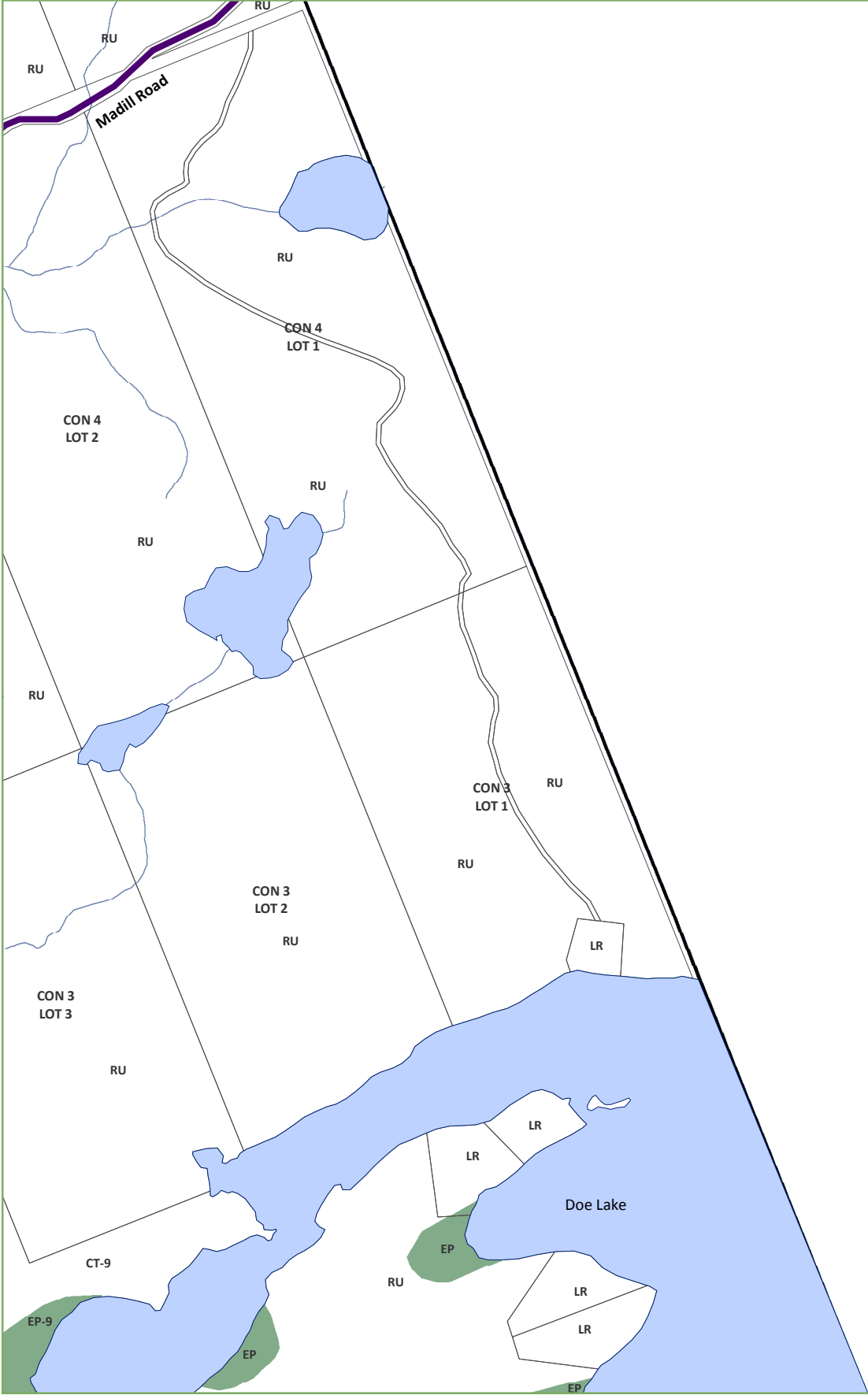


This map is for illustration purposes only. The information displayed on this map has been created from Ministry of Natural Resources, Land Information Ontario. While every effort has been made to accurately depict the information, this map should not be relied on as a precise indicator of locations of features or roads.

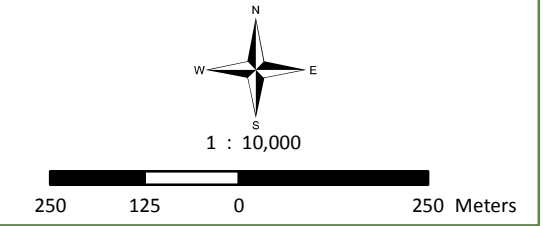
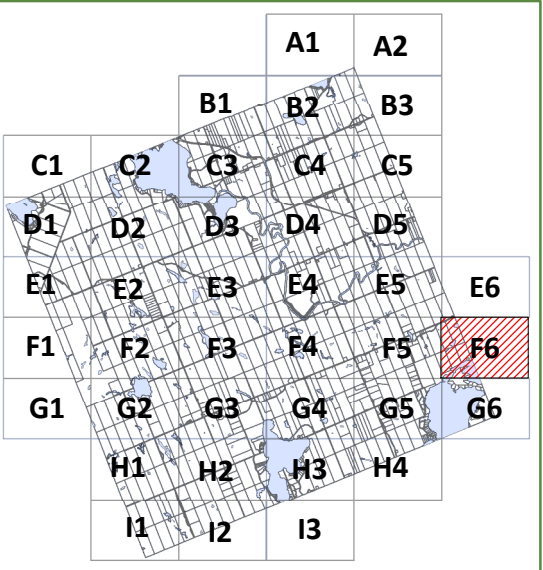
Base Mapping Source:
Ministry of Natural Resources - Land Information Ontario

E6

F5



G6

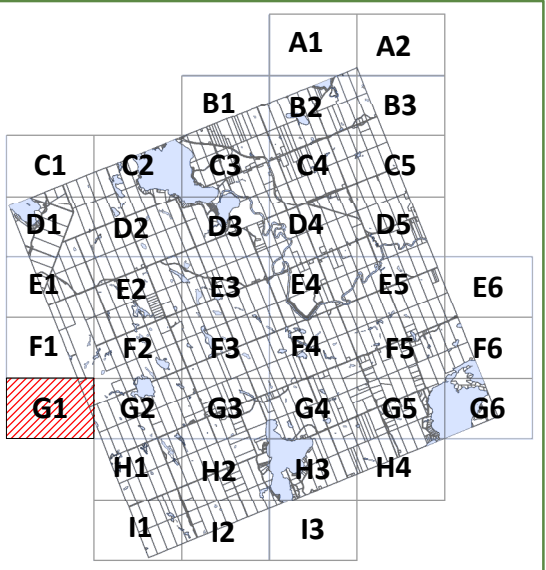


This map is for illustration purposes only. The information displayed on this map has been created from Ministry of Natural Resources, Land Information Ontario. While every effort has been made to accurately depict the information, this map should not be relied on as a precise indicator of locations of features or roads.

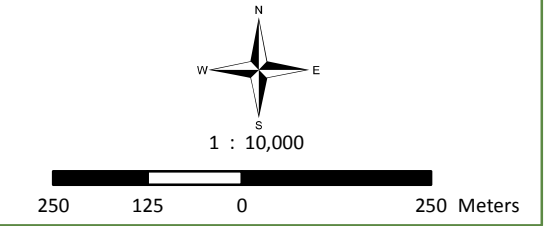
Base Mapping Source:
Ministry of Natural Resources - Land Information Ontario



F1



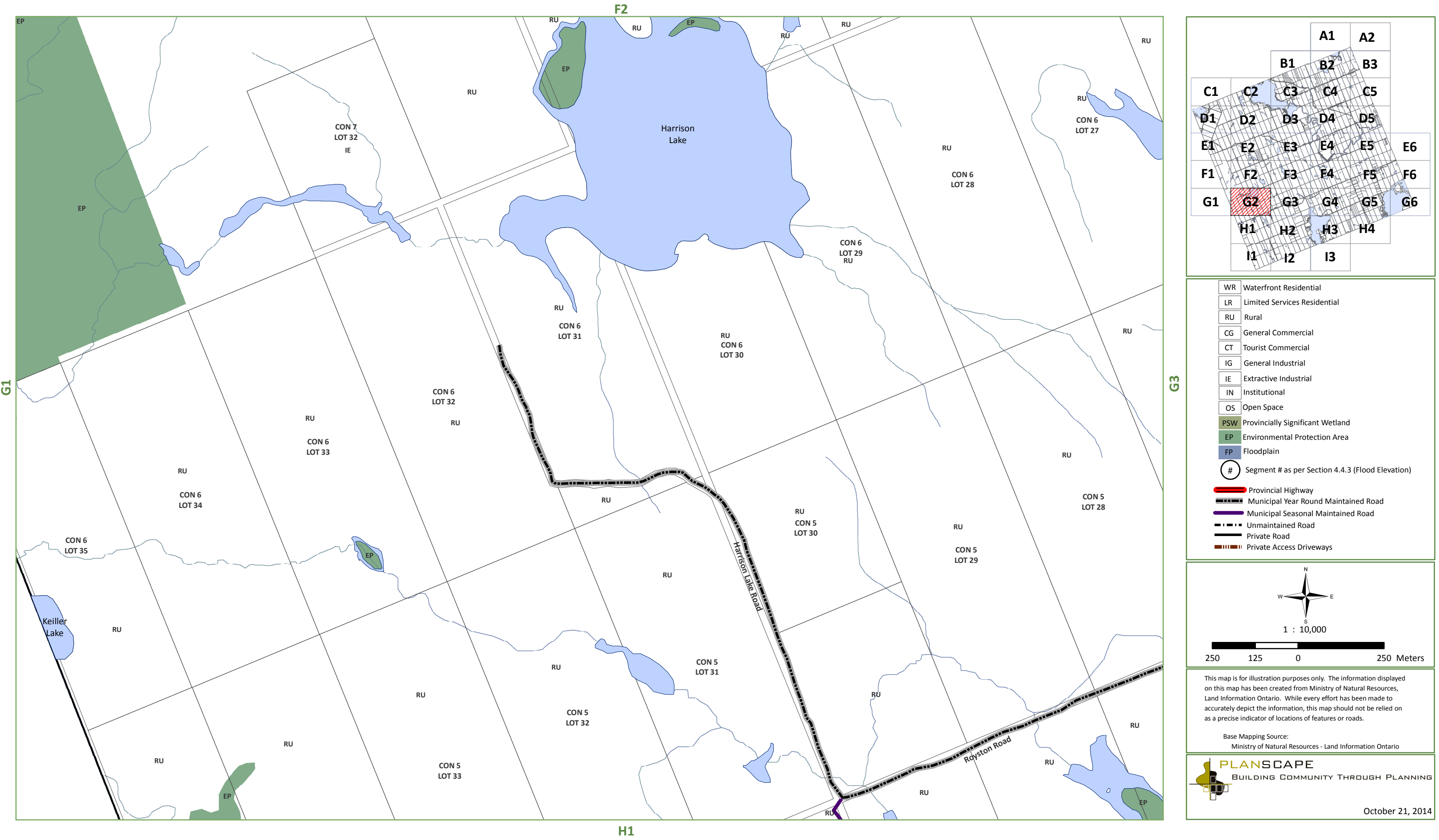
WR	Waterfront Residential
LR	Limited Services Residential
RU	Rural
CG	General Commercial
CT	Tourist Commercial
IG	General Industrial
IE	Extractive Industrial
IN	Institutional
OS	Open Space
PSW	Provincially Significant Wetland
EP	Environmental Protection Area
FP	Floodplain
#	Segment # as per Section 4.4.3 (Flood Elevation)
	Provincial Highway
	Municipal Year Round Maintained Road
	Municipal Seasonal Maintained Road
	Unmaintained Road
	Private Road
	Private Access Driveways

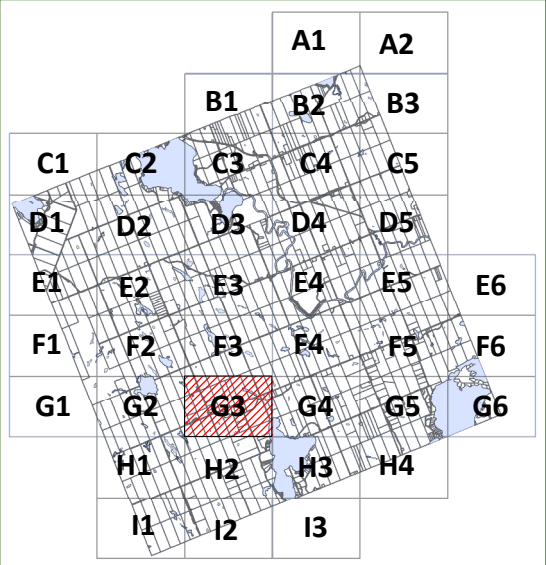


This map is for illustration purposes only. The information displayed on this map has been created from Ministry of Natural Resources, Land Information Ontario. While every effort has been made to accurately depict the information, this map should not be relied on as a precise indicator of locations of features or roads.

Base Mapping Source:
Ministry of Natural Resources - Land Information Ontario

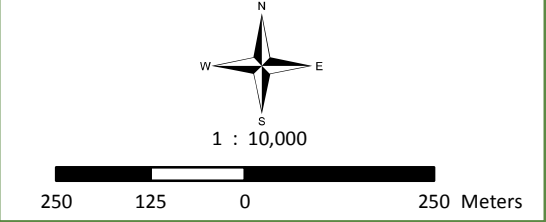






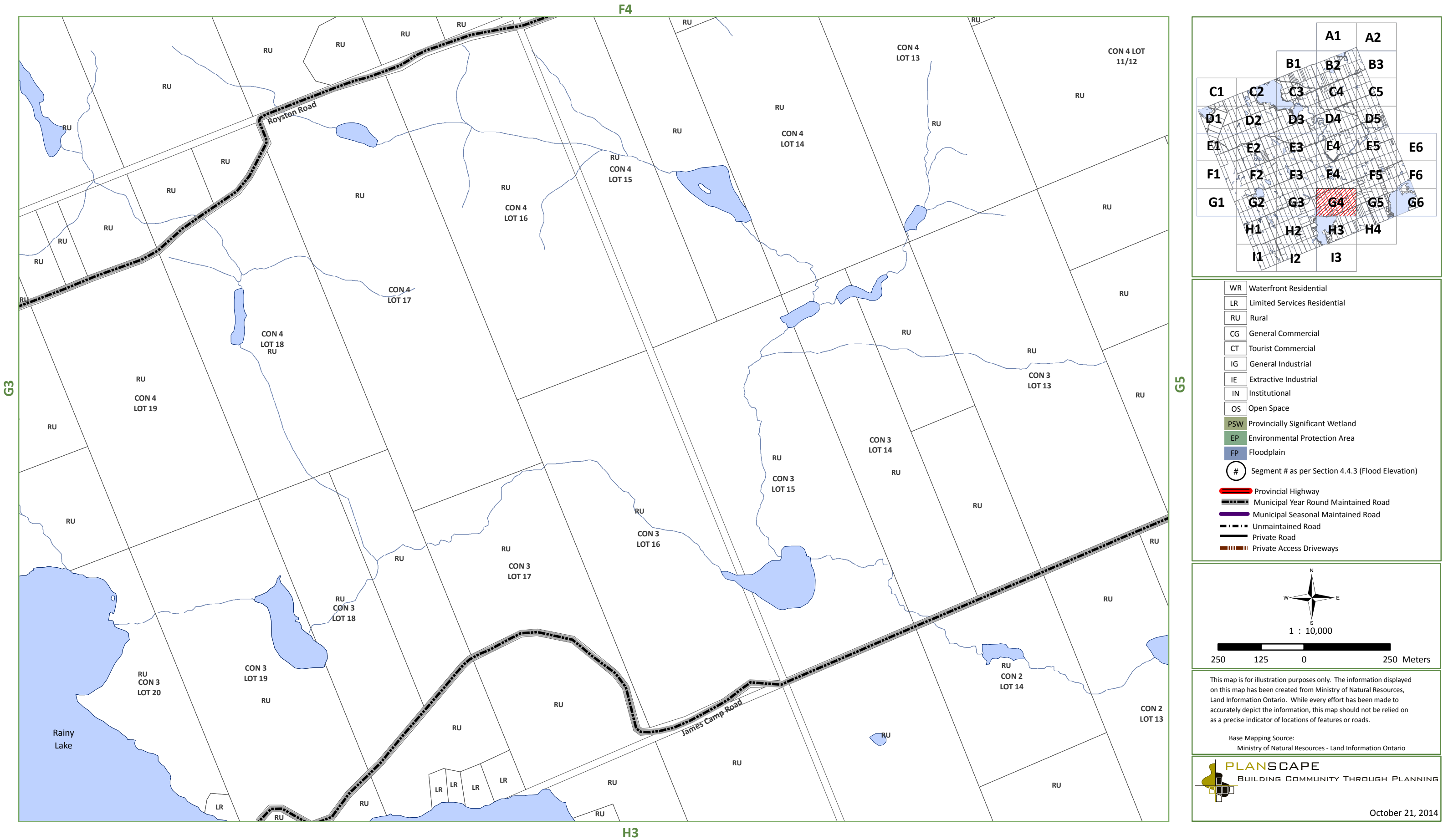
WR	Waterfront Residential
LR	Limited Services Residential
RU	Rural
CG	General Commercial
CT	Tourist Commercial
IG	General Industrial
IE	Extractive Industrial
IN	Institutional
OS	Open Space
PSW	Provincially Significant Wetland
EP	Environmental Protection Area
FP	Floodplain
#	Segment # as per Section 4.4.3 (Flood Elevation)

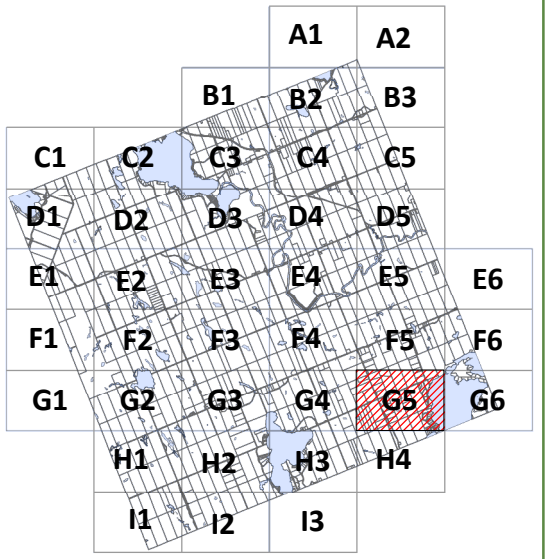
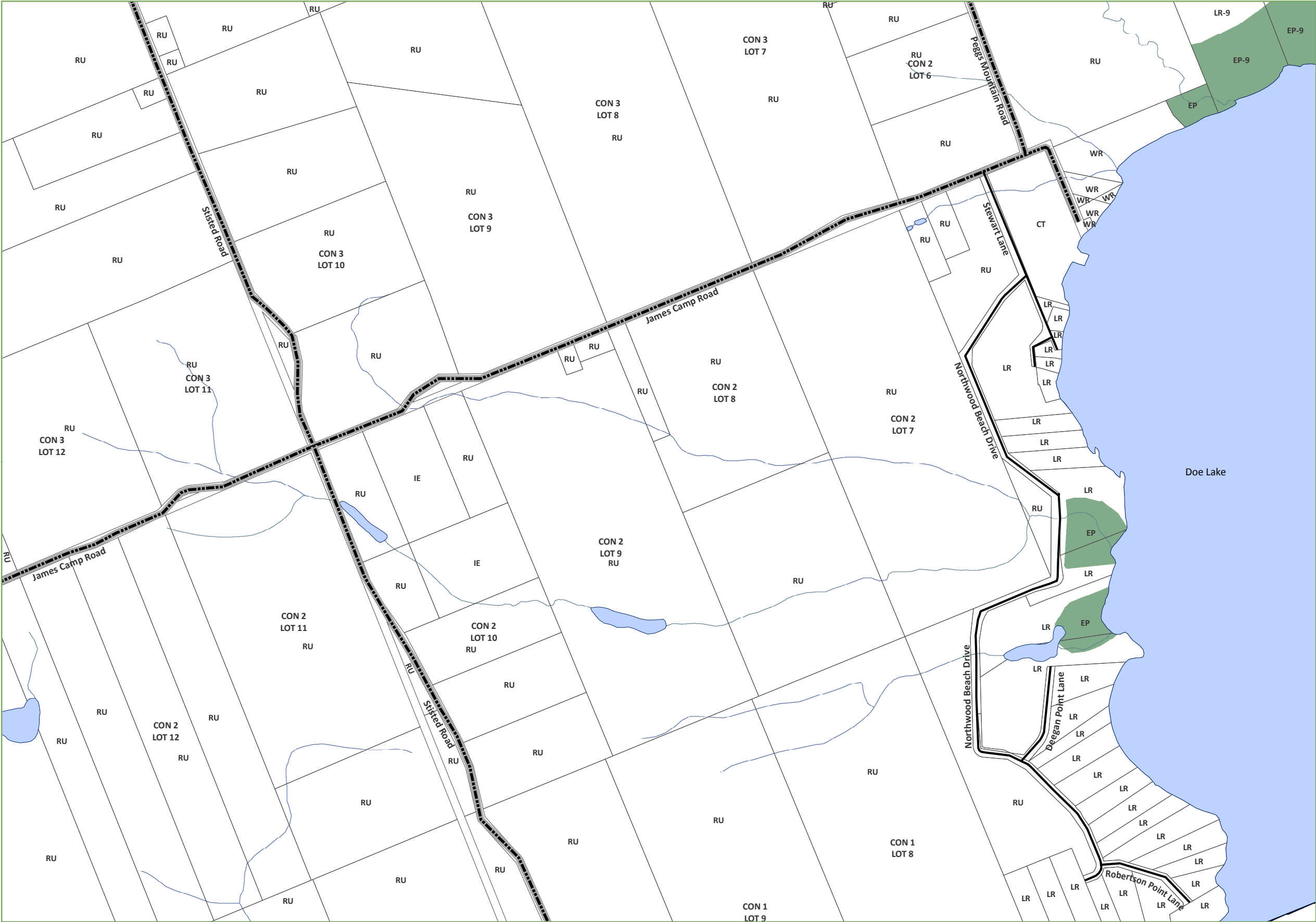
Provincial Highway
Municipal Year Round Maintained Road
Municipal Seasonal Maintained Road
Unmaintained Road
Private Road
Private Access Driveways



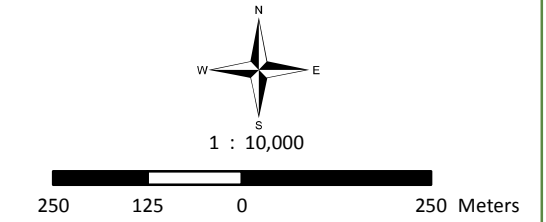
This map is for illustration purposes only. The information displayed on this map has been created from Ministry of Natural Resources, Land Information Ontario. While every effort has been made to accurately depict the information, this map should not be relied on as a precise indicator of locations of features or roads.

Base Mapping Source:
Ministry of Natural Resources - Land Information Ontario



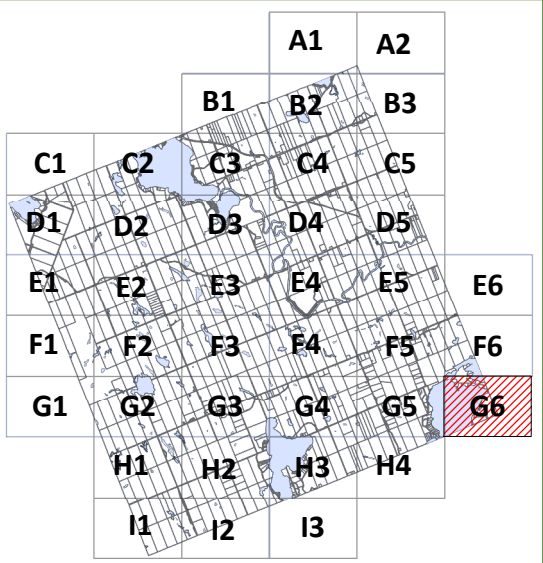
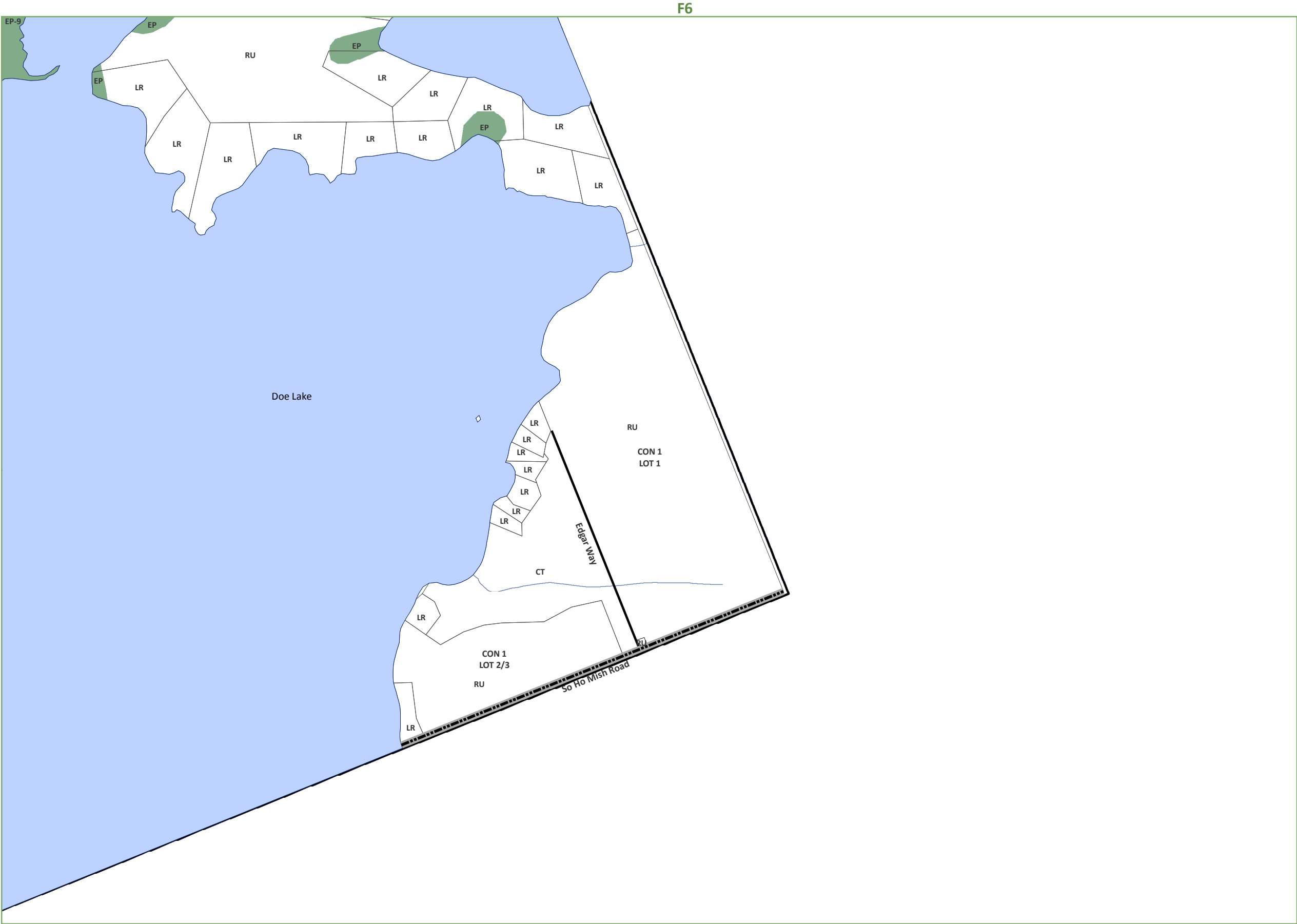


WR	Waterfront Residential
LR	Limited Services Residential
RU	Rural
CG	General Commercial
CT	Tourist Commercial
IG	General Industrial
IE	Extractive Industrial
IN	Institutional
OS	Open Space
PSW	Provincially Significant Wetland
EP	Environmental Protection Area
FP	Floodplain
#	Segment # as per Section 4.4.3 (Flood Elevation)
	Provincial Highway
	Municipal Year Round Maintained Road
	Municipal Seasonal Maintained Road
	Unmaintained Road
	Private Road
	Private Access Driveways

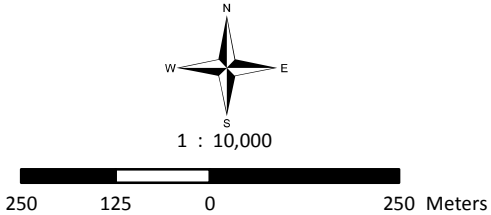


This map is for illustration purposes only. The information displayed on this map has been created from Ministry of Natural Resources, Land Information Ontario. While every effort has been made to accurately depict the information, this map should not be relied on as a precise indicator of locations of features or roads.

Base Mapping Source:
Ministry of Natural Resources - Land Information Ontario



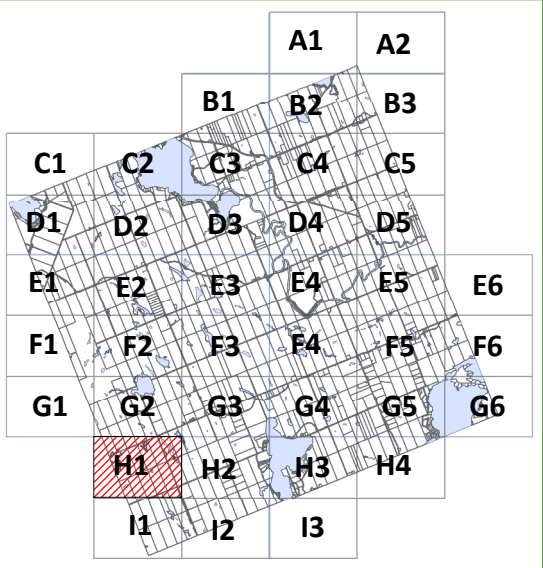
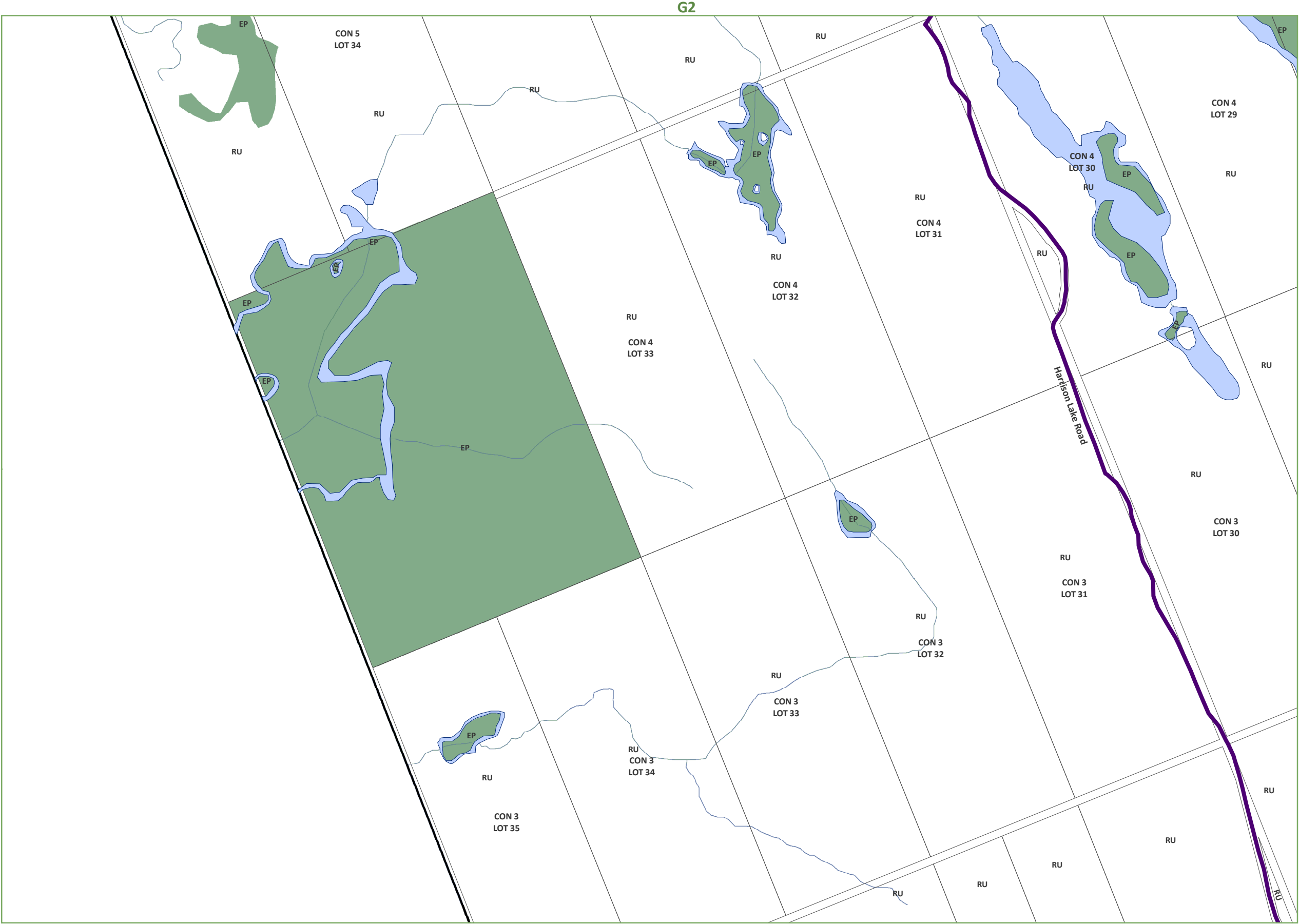
- | | |
|-----|--|
| WR | Waterfront Residential |
| LR | Limited Services Residential |
| RU | Rural |
| CG | General Commercial |
| CT | Tourist Commercial |
| IG | General Industrial |
| IE | Extractive Industrial |
| IN | Institutional |
| OS | Open Space |
| PSW | Provincially Significant Wetland |
| EP | Environmental Protection Area |
| FP | Floodplain |
| # | Segment # as per Section 4.4.3 (Flood Elevation) |
| | Provincial Highway |
| | Municipal Year Round Maintained Road |
| | Municipal Seasonal Maintained Road |
| | Unmaintained Road |
| | Private Road |
| | Private Access Driveways |



This map is for illustration purposes only. The information displayed on this map has been created from Ministry of Natural Resources, Land Information Ontario. While every effort has been made to accurately depict the information, this map should not be relied on as a precise indicator of locations of features or roads.

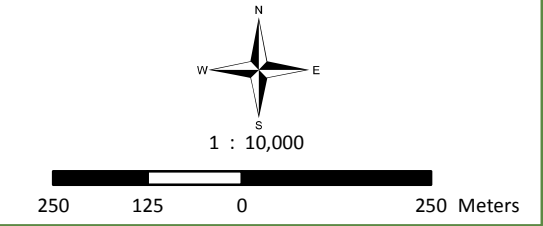
Base Mapping Source:
Ministry of Natural Resources - Land Information Ontario





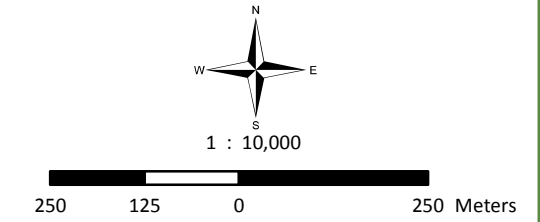
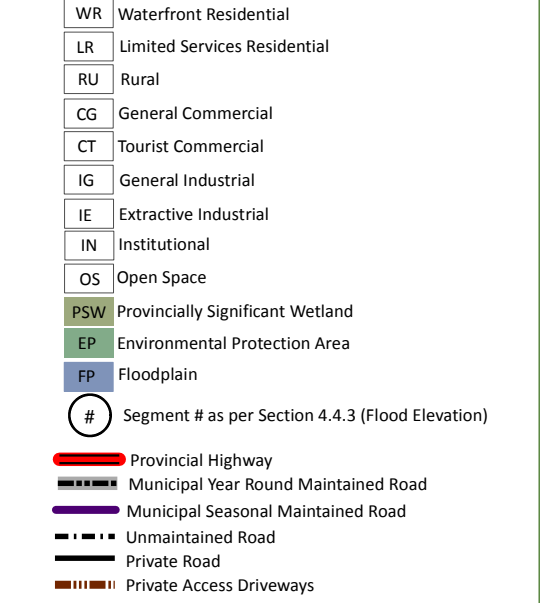
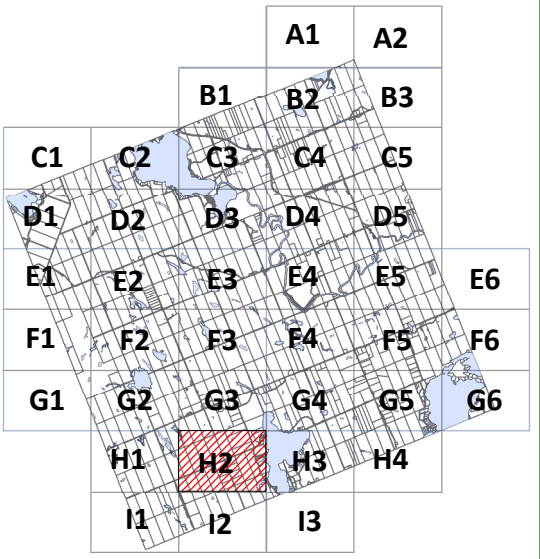
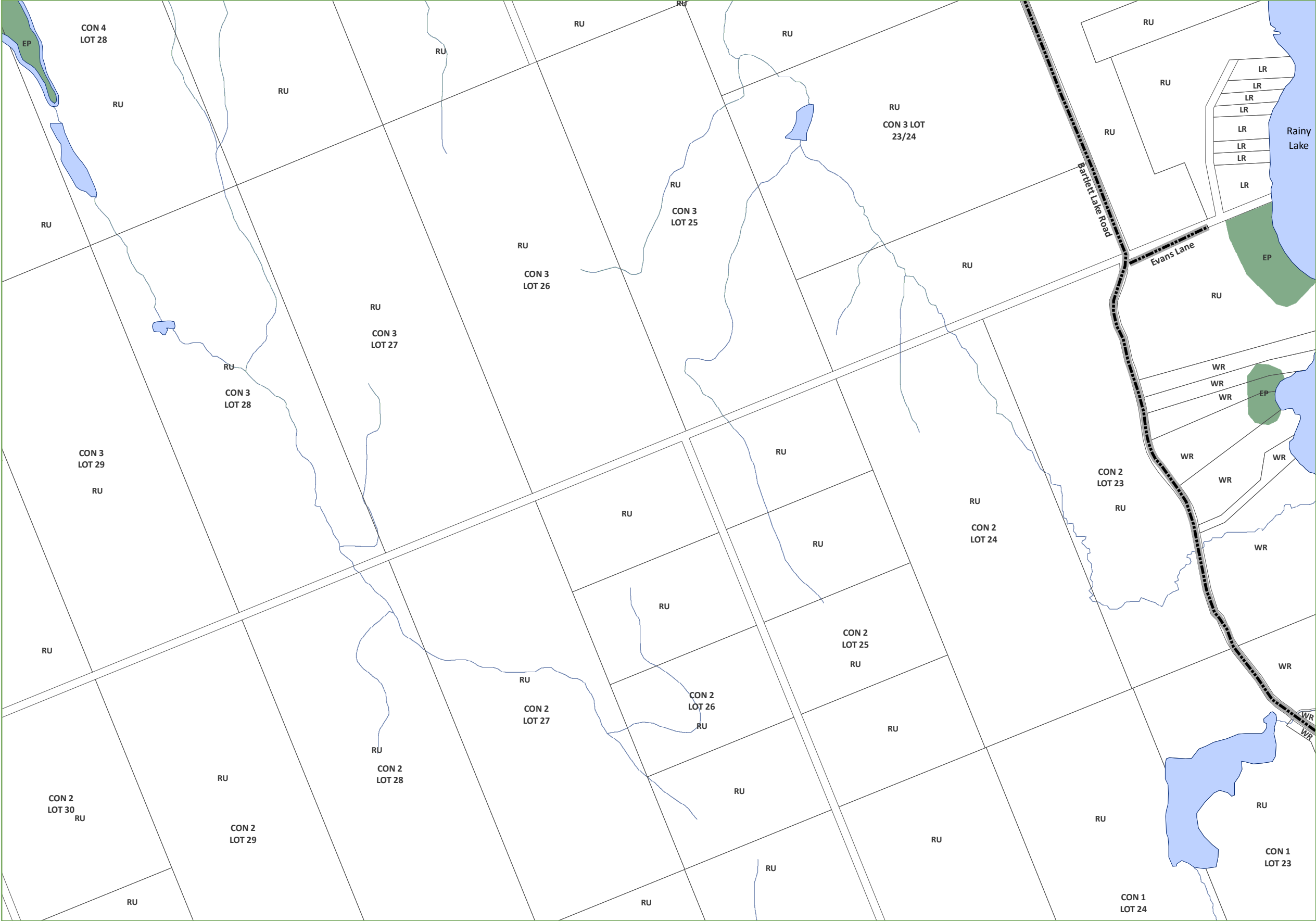
WR	Waterfront Residential
LR	Limited Services Residential
RU	Rural
CG	General Commercial
CT	Tourist Commercial
IG	General Industrial
IE	Extractive Industrial
IN	Institutional
OS	Open Space
PSW	Provincially Significant Wetland
EP	Environmental Protection Area
FP	Floodplain
#	Segment # as per Section 4.4.3 (Flood Elevation)

	Provincial Highway
	Municipal Year Round Maintained Road
	Municipal Seasonal Maintained Road
	Unmaintained Road
	Private Road
	Private Access Driveways



This map is for illustration purposes only. The information displayed on this map has been created from Ministry of Natural Resources, Land Information Ontario. While every effort has been made to accurately depict the information, this map should not be relied on as a precise indicator of locations of features or roads.

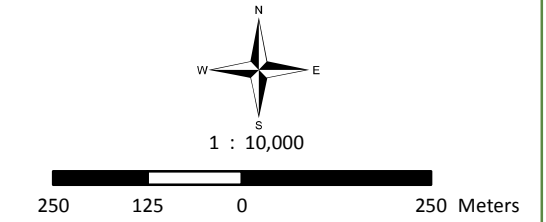
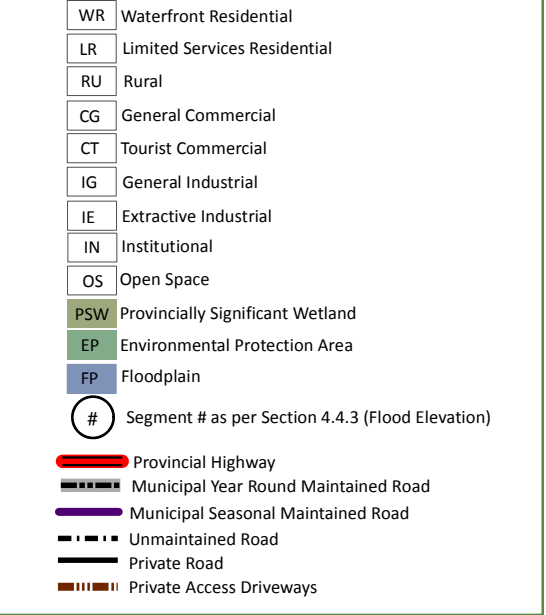
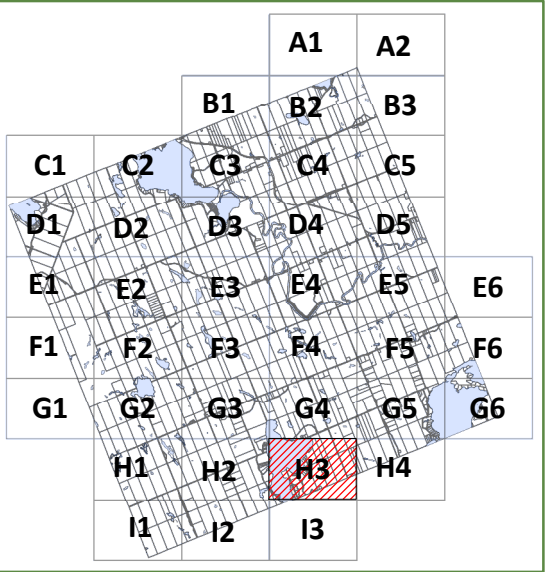
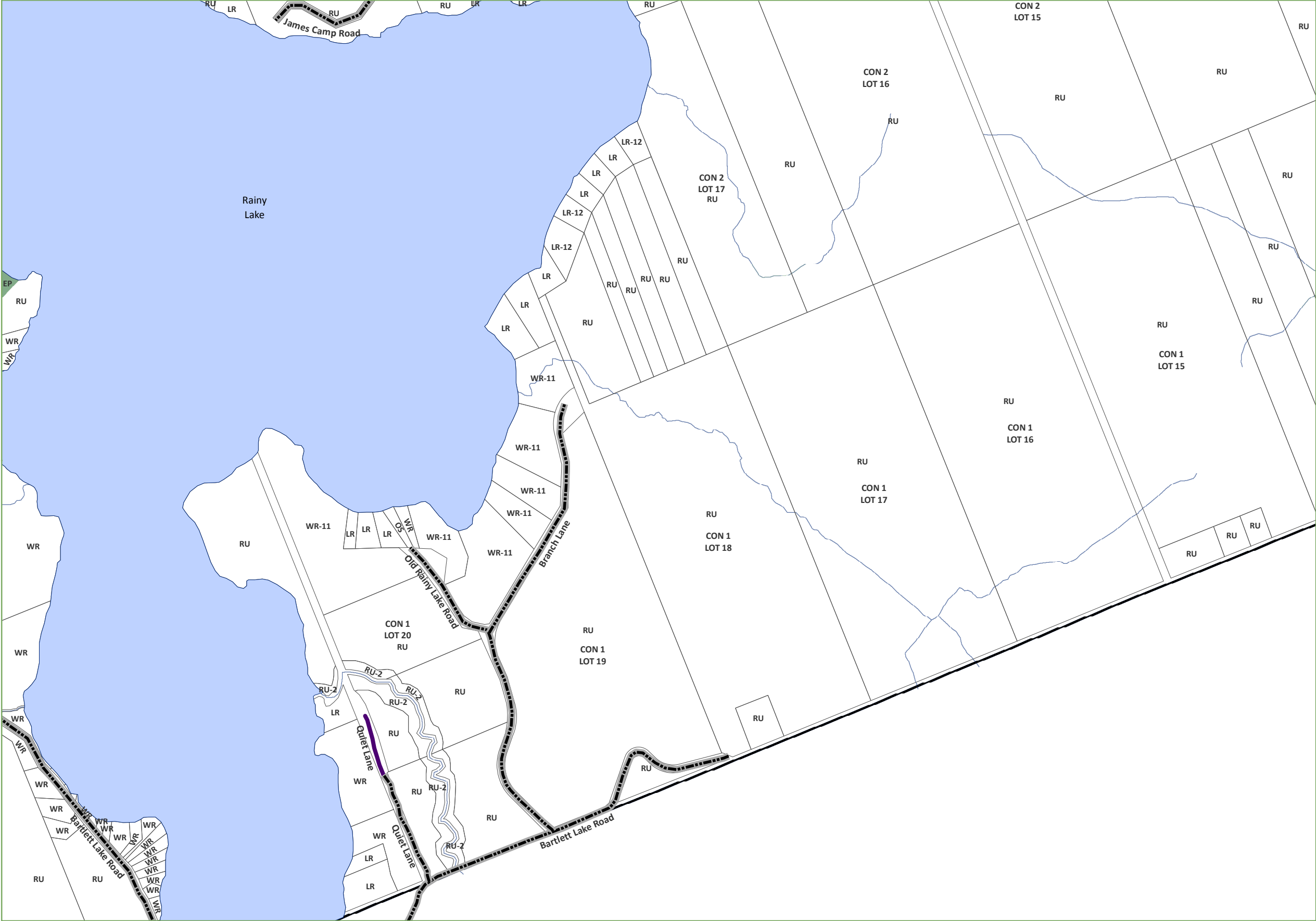
Base Mapping Source:
Ministry of Natural Resources - Land Information Ontario



This map is for illustration purposes only. The information displayed on this map has been created from Ministry of Natural Resources, Land Information Ontario. While every effort has been made to accurately depict the information, this map should not be relied on as a precise indicator of locations of features or roads.

Base Mapping Source:
Ministry of Natural Resources - Land Information Ontario

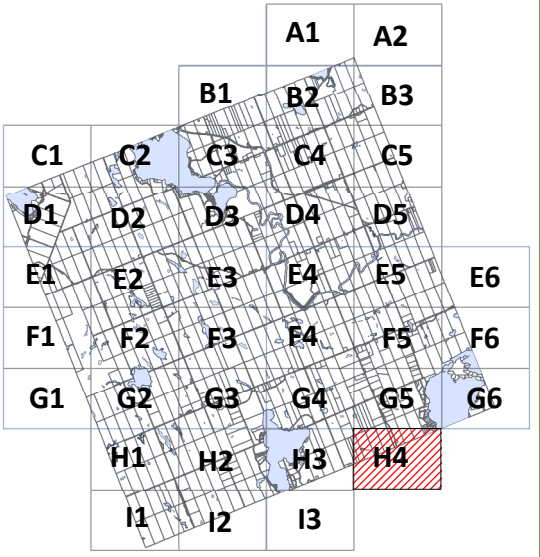




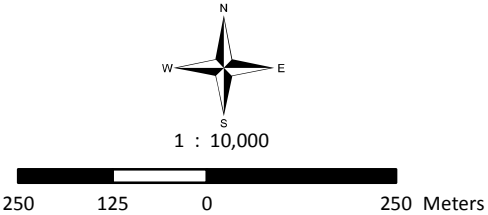
This map is for illustration purposes only. The information displayed on this map has been created from Ministry of Natural Resources, Land Information Ontario. While every effort has been made to accurately depict the information, this map should not be relied on as a precise indicator of locations of features or roads.

Base Mapping Source:
Ministry of Natural Resources - Land Information Ontario





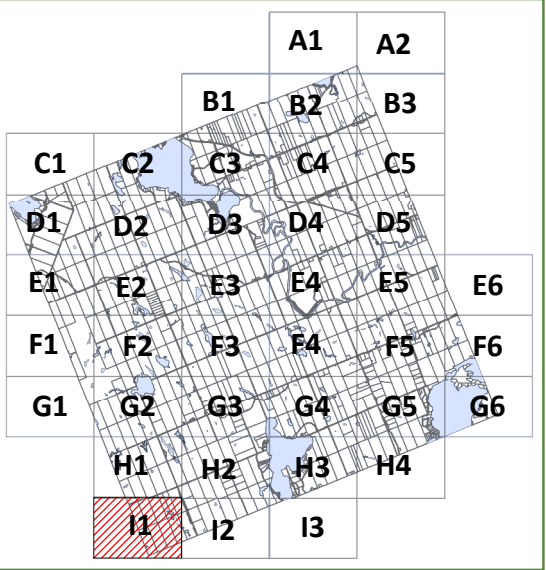
- | | |
|-----|--|
| WR | Waterfront Residential |
| LR | Limited Services Residential |
| RU | Rural |
| CG | General Commercial |
| CT | Tourist Commercial |
| IG | General Industrial |
| IE | Extractive Industrial |
| IN | Institutional |
| OS | Open Space |
| PSW | Provincially Significant Wetland |
| EP | Environmental Protection Area |
| FP | Floodplain |
| # | Segment # as per Section 4.4.3 (Flood Elevation) |
| | Provincial Highway |
| | Municipal Year Round Maintained Road |
| | Municipal Seasonal Maintained Road |
| | Unmaintained Road |
| | Private Road |
| | Private Access Driveways |



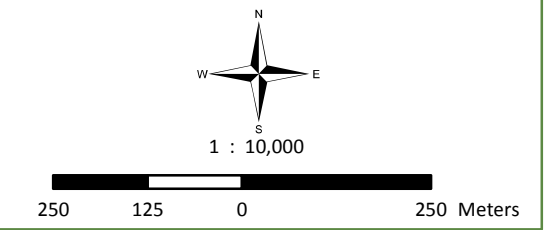
This map is for illustration purposes only. The information displayed on this map has been created from Ministry of Natural Resources, Land Information Ontario. While every effort has been made to accurately depict the information, this map should not be relied on as a precise indicator of locations of features or roads.

Base Mapping Source:
Ministry of Natural Resources - Land Information Ontario



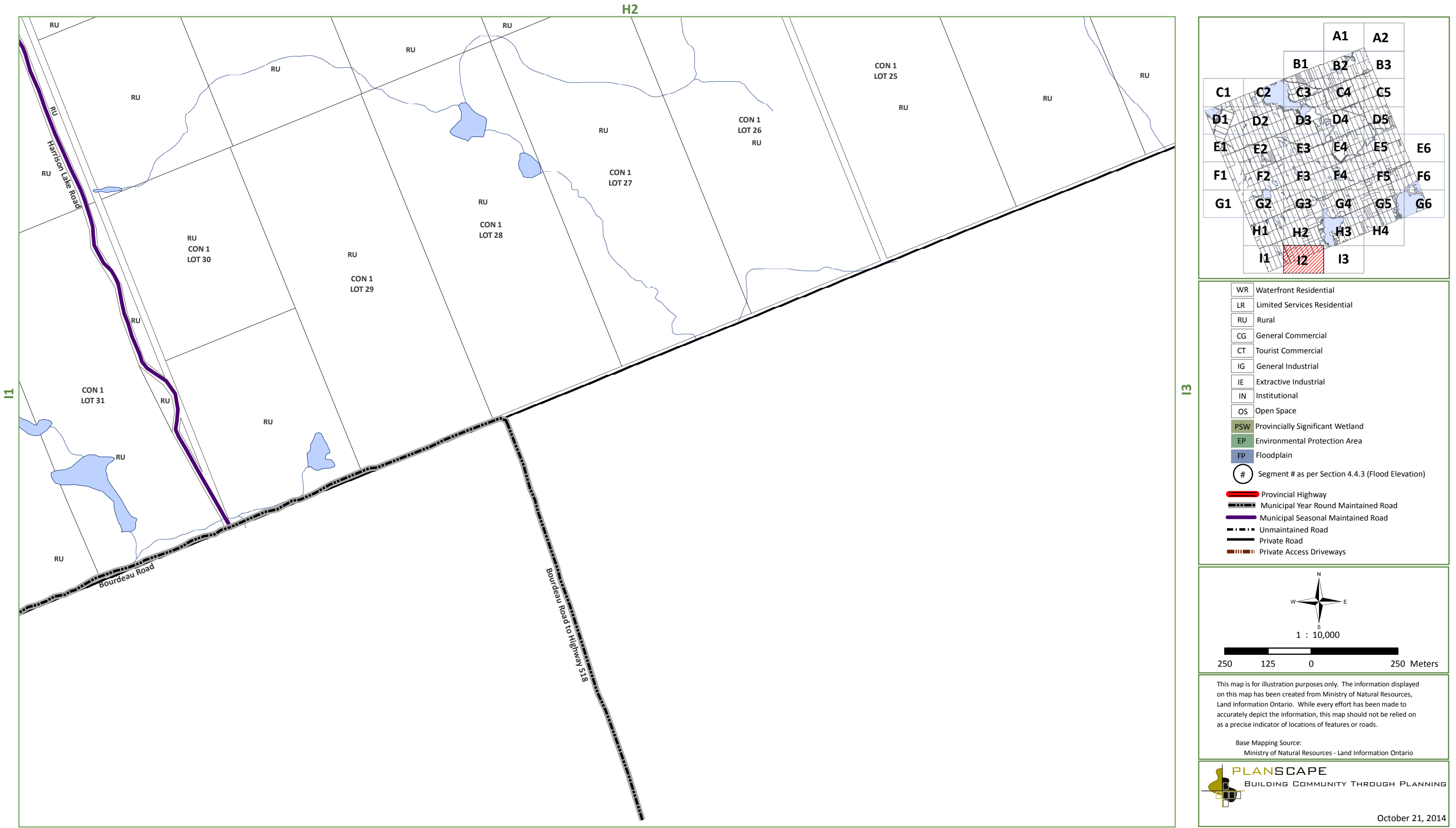


WR	Waterfront Residential
LR	Limited Services Residential
RU	Rural
CG	General Commercial
CT	Tourist Commercial
IG	General Industrial
IE	Extractive Industrial
IN	Institutional
OS	Open Space
PSW	Provincially Significant Wetland
EP	Environmental Protection Area
FP	Floodplain
#	Segment # as per Section 4.4.3 (Flood Elevation)
	Provincial Highway
	Municipal Year Round Maintained Road
	Municipal Seasonal Maintained Road
	Unmaintained Road
	Private Road
	Private Access Driveways

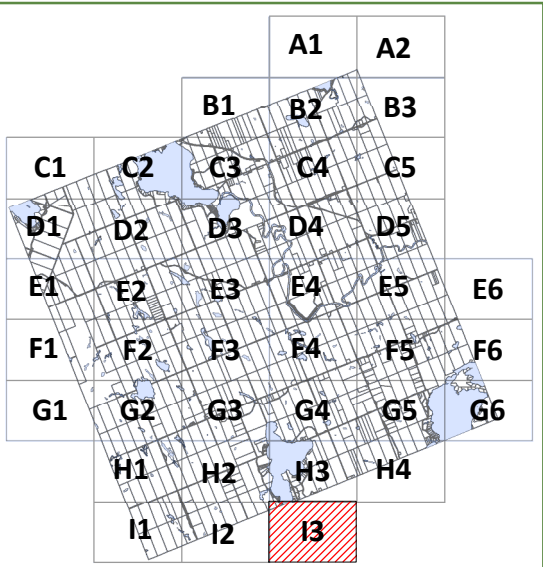


This map is for illustration purposes only. The information displayed on this map has been created from Ministry of Natural Resources, Land Information Ontario. While every effort has been made to accurately depict the information, this map should not be relied on as a precise indicator of locations of features or roads.

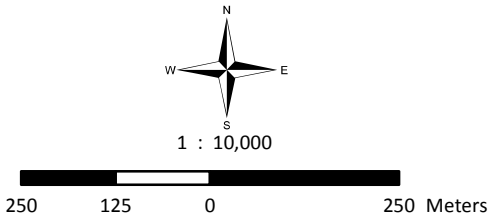
Base Mapping Source:
Ministry of Natural Resources - Land Information Ontario



H3



- | | |
|-----|--|
| WR | Waterfront Residential |
| LR | Limited Services Residential |
| RU | Rural |
| CG | General Commercial |
| CT | Tourist Commercial |
| IG | General Industrial |
| IE | Extractive Industrial |
| IN | Institutional |
| OS | Open Space |
| PSW | Provincially Significant Wetland |
| EP | Environmental Protection Area |
| FP | Floodplain |
| # | Segment # as per Section 4.4.3 (Flood Elevation) |
| | Provincial Highway |
| | Municipal Year Round Maintained Road |
| | Municipal Seasonal Maintained Road |
| | Unmaintained Road |
| | Private Road |
| | Private Access Driveways |



This map is for illustration purposes only. The information displayed on this map has been created from Ministry of Natural Resources, Land Information Ontario. While every effort has been made to accurately depict the information, this map should not be relied on as a precise indicator of locations of features or roads.

Base Mapping Source:
Ministry of Natural Resources - Land Information Ontario

